

Process ID# 66772

1264

226

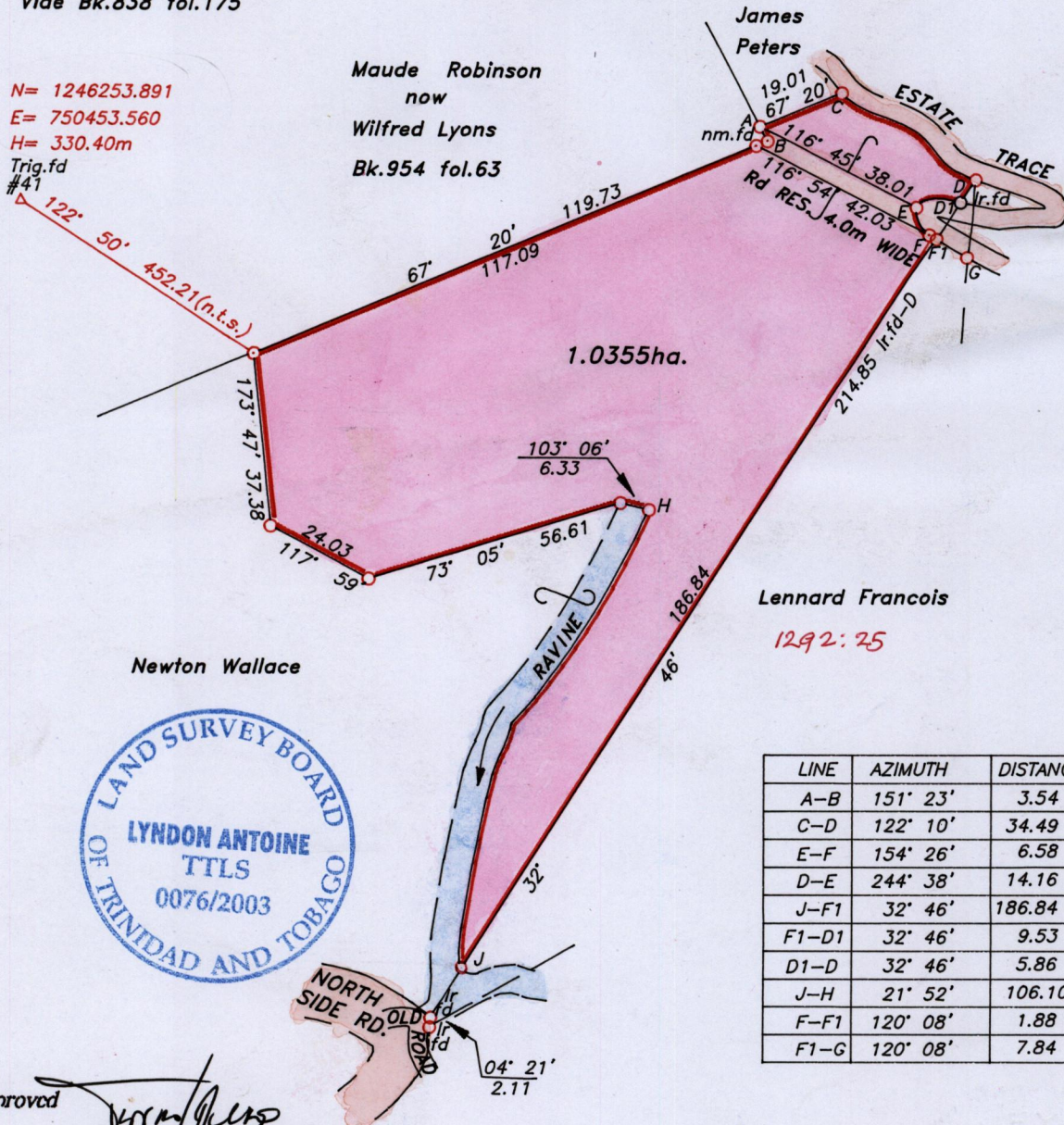
U.P.R.N.
To be brought under the provisions
of the REAL PROPERTY ORDINANCE

Cadastral Sheet I.13.A
Ward of Tobago
Parish of St. David

Vide Bk.838 fol.175

N= 1246253.891
E= 750453.560
H= 330.40m
Trig.f.d
#41

Maude Robinson
now
Wilfred Lyons
Bk.954 fol.63



Approved
Director of Surveys
2004-3-28

LINE	AZIMUTH	DISTANCE
A-B	151' 23'	3.54
C-D	122' 10'	34.49
E-F	154' 26'	6.58
D-E	244' 38'	14.16
J-F1	32' 46'	186.84
F1-D1	32' 46'	9.53
D1-D	32' 46'	5.86
J-H	21' 52'	106.10
F-F1	120' 08'	1.88
F1-G	120' 08'	7.84

SCALE 1:1500

○ Denotes iron pit, except otherwise stated.

Bearings are grid based on solar observations

Distances are in metres

PLAN of a parcel of land coloured pink in the Ward of Tobago
Containing one point zero three five five hectares.

Surveyed by me, with due authority on 4th May 2000 for Wilson Francois
In accordance with Regulation 25 (1) of the Land Surveyors' Regulations 1998, I certify that this plan is correct.

Checked by: [Signature]
Entered: [Signature]

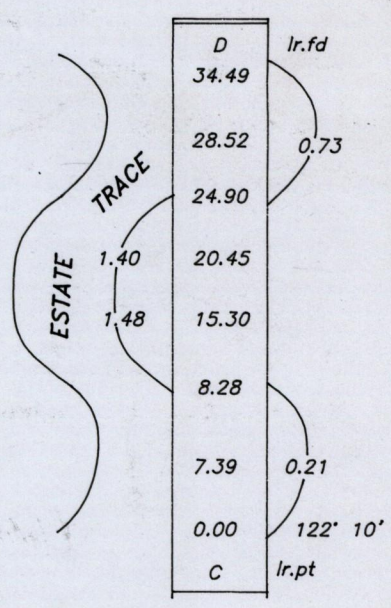
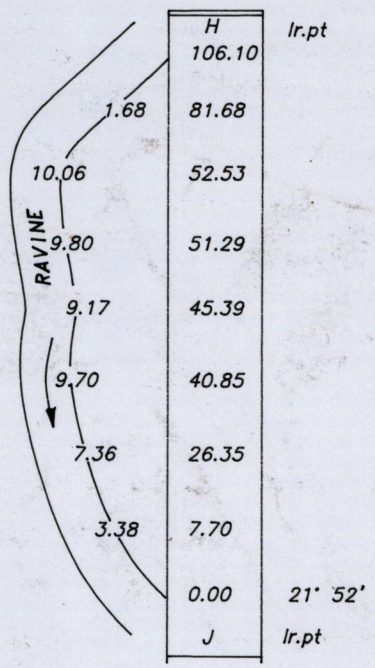
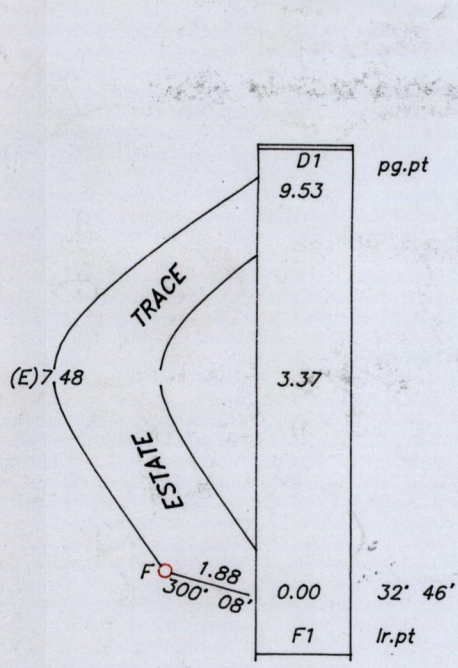
Lynda Antoine
15th October

K. Allert Trinidad & Tobago Land Surveyor.....2003.

21-6-2013

path:00SURVEY\F023\WFRANCOS.DWG

NO 81



Handwritten notes: "and at about 1264/180 1"

1264/180 1
28 OCT 2003
Lands and
Survey