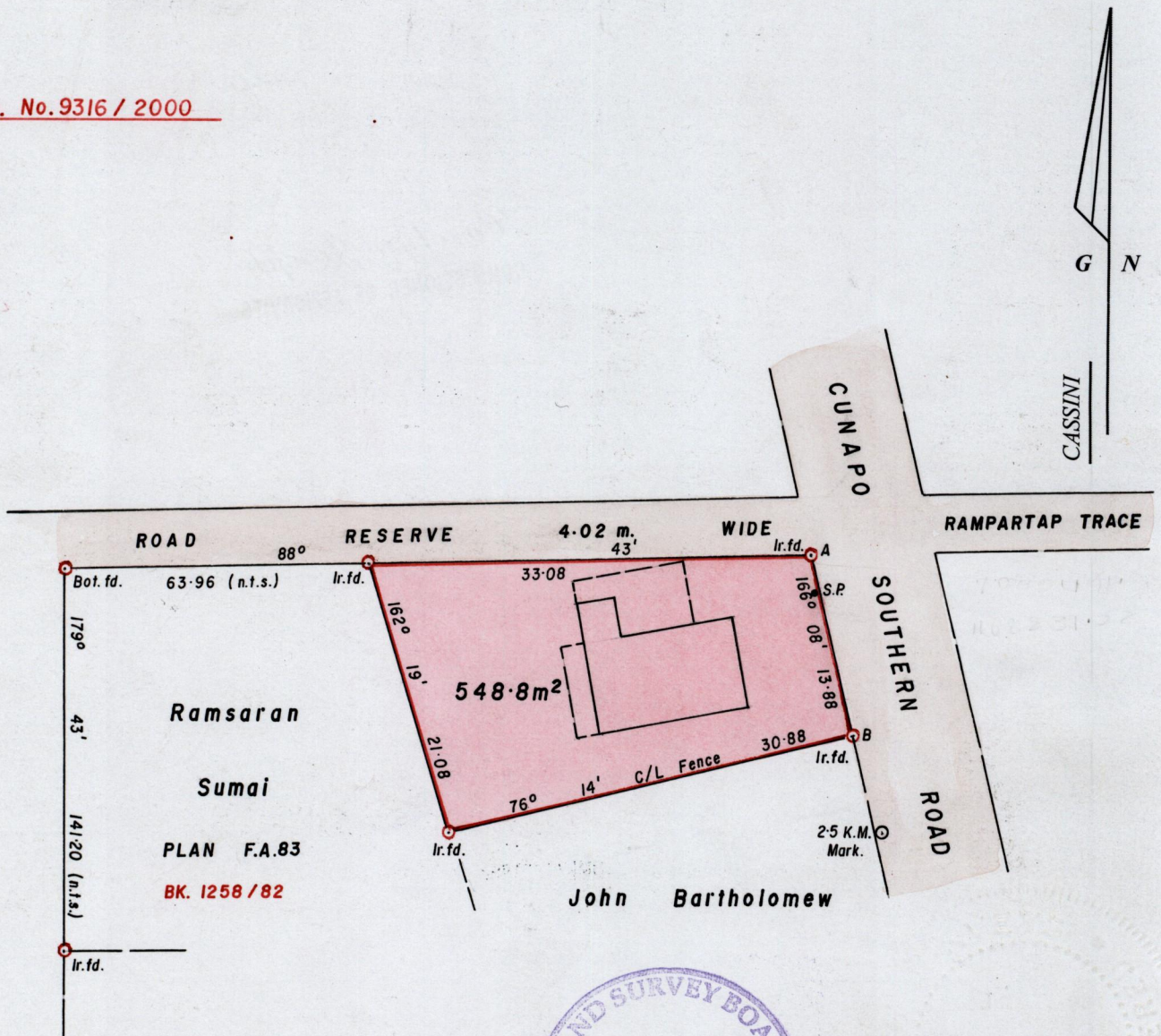


Process ID# 66765

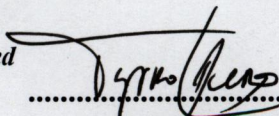
R.D. No. 9316 / 2000



A- 704404.26  
1168391.07  
28284

A - S.P.	171° 13'	2.99
B - K.M.M.	163° 22'	7.67

S.P. - Stand Pipe

Approved   
 Director of Surveys  
 2004.8.20

Bearings are Cassini Grid based on Solar Obs.

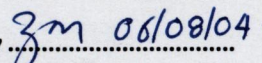
SCALE 1/500


Note: To Obtain compass bearings add/subtract

minutes

Distances are in METRES

PLAN of a Parcel of land coloured pink in the Ward of Turure  
 Containing five hundred and forty-eight point eight square metres Baghwanni Sagam and  
 Surveyed by me, with due authority, on 19<sup>th</sup> Decemder 2002 for Heeraman Sagam.  
 In accordance with Regulation 25 (1) of the Land Surveyors' Regulations 1998,  
 I certify that this plan is correct.

Checked by  06/08/04.

Entered  24-08-2013. Trinidad and Tobago Land Surveyor... 23rd Dec 2002

"A"

This is the Plan referred to as marked "A" in the prefixed affidavit of BAGHWANNI SAGAM and HEERAMAN SAGAM sworn to before me this 19<sup>th</sup> day of December 2003.

*Carolyn Joseph*  
Commissioner of Affidavits.

*Carolyn Joseph*  
COMMISSIONER OF AFFIDAVITS

11 AUG 2003  
Lands and  
Surveys  
Division

1264/224