

R.P.O. Vol Fol.
C.T. Vol Fol.
U.P.R.N. No.

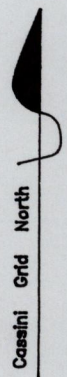
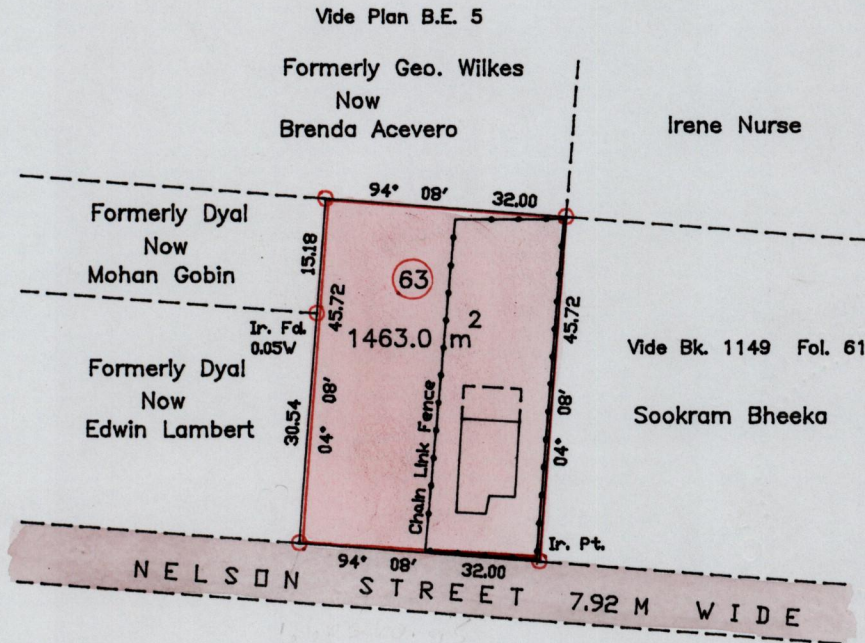
121264

Ward of Couva
County of Caroni
Cadastral Sheet D.11.P. 43B
4 / a

222


To be brought under the Provisions
of the Real Property Ordinance

Process ~~121~~ 66762



666368
1152763
WGS 84

Approved.....
Director of Surveys
1004-86



SCALE 1 : 1000

Distances are in metres

Bearings are Cassini Grid based on Solar Observations.

PLAN of a Parcel of land coloured pink in the Ward of Couva.

Containing One thousand Four hundred and Sixty Three point Zero square metres.

Surveyed by me, with due authority on 22 February 2003, for Robert H. Riley and Merle Collymore.

In accordance with Regulation 25 (1) of the Land Surveyors' Regulations 1998,

I certify that this plan is correct.

Preced Bk 1149:61
⊙ Denotes Ir. Fd. unless otherwise stated.

Checked by M.T. 10-2-04

Entered on C.M.S. 01-07-2013

Trinidad and Tobago Land Surveyor

24th February 2003.