

Process ID #66752

1264

Cadastral Sheet G.7.D. 63B

Ward of Naparima

County of Victoria

2/a


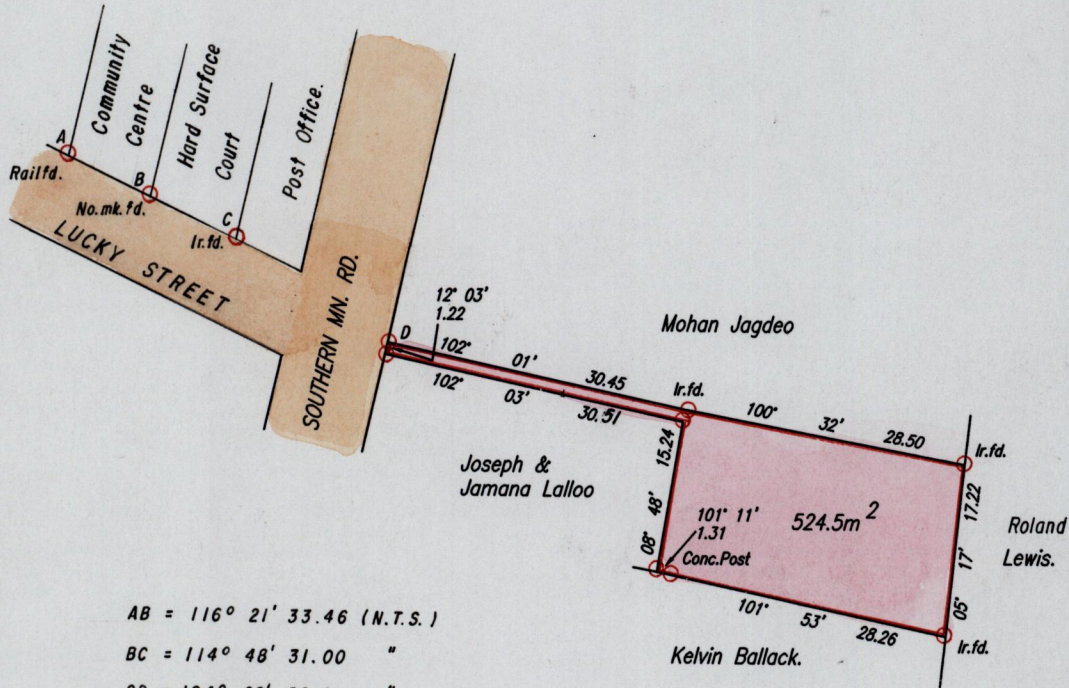
212

To be brought under the Provisions of the

Real Property Ordinance

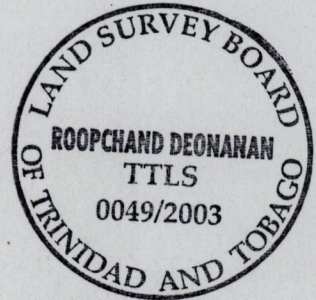
Vide Bk. 1036 fol. 12

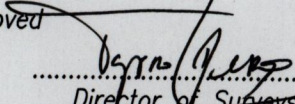
" " 1140 " 58



AB = 116° 21' 33.46 (N.T.S.)
 BC = 114° 48' 31.00 "
 CD = 124° 02' 52.41 "

D-666206
 1133345
 W93 84.



Approved 
 Director of Surveys.
 2003.6.07

SCALE 1:750
 Distances are in Metres

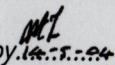
○ Denotes Iron put except otherwise stated.


Bearings are based on Solar Observations. (Cassini Grid.)

Plan of a Parcel of land coloured pink in the Ward of Naparima
 Containing five hundred and twenty four point five square metres.

Surveyed by me, with due authority, on March, 20th 2003 for Randolph De Gannes, Roy De Gannes &
 & Ray De Gannes.

In accordance with Regulation 25(1) of the Land Surveyors' Regulations 1998,
 I certify that this plan is correct.

Checked by 

Entered on  2nd May 2003
 Trinidad & Tobago Land Surveyor
 PATH = EV700 C:\Drawings\R.R. & R.De Gannes.dwg.