

1264

2088

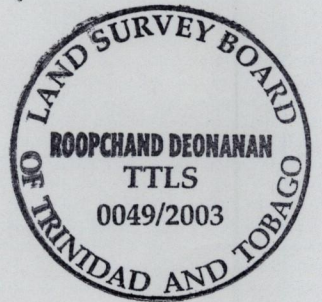
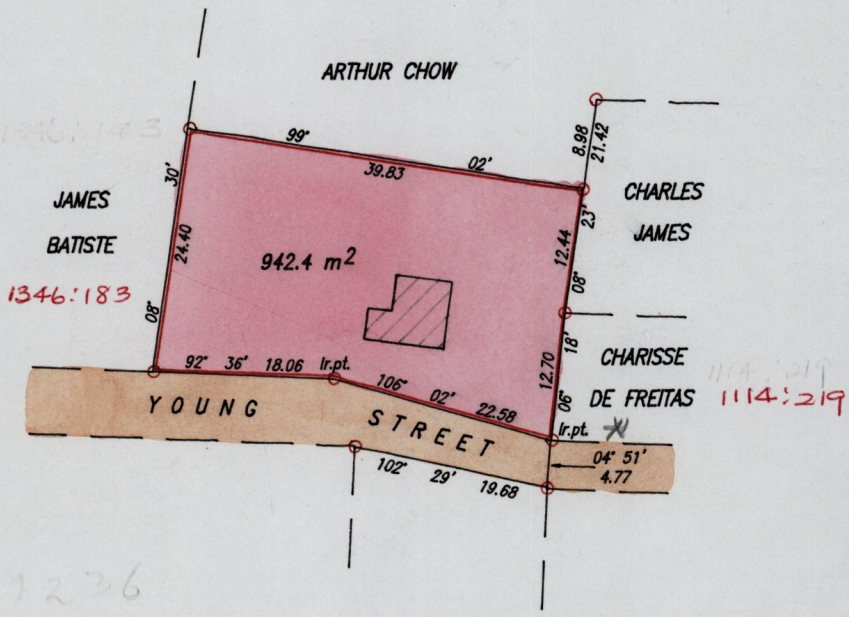
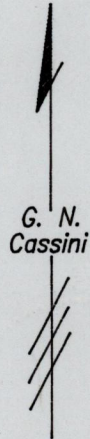
Process SD#66746

To be brought under the provisions of the Real Property Ordinance.

Cadastral Sheet I.21.C. 1E  
Ward of Tobago 6/b/4  
Parish of St. Patrick

Vide Bk.1114 Fol.219

located (15)



SCALE 1:750  
Distances are in metres

Approved *[Signature]*  
Director of Surveys  
2004-5-24

○ Denotes Iron found except where otherwise stated  
Bearings are based on Solar Observations  
PLAN of a Parcel of land coloured pink in the Ward of Tobago  
Containing nine hundred and forty two point four square metres  
Surveyed by me, with due authority, on 4th April 2003 for Eudris Turner  
In accordance with Regulation 25 (1) of the Land Surveyors' Regulations 1998,  
I certify that this plan is correct.

Checked by *[Signature]*  
12-5-04

Entered *[Signature]*  
24.6.2013  
Trinidad & Tobago Land Surveyor. . . . . 11th April 2003.  
PATH = P3 C:\TOBAGO\EUDRIS TURNER.DWG.