

1264

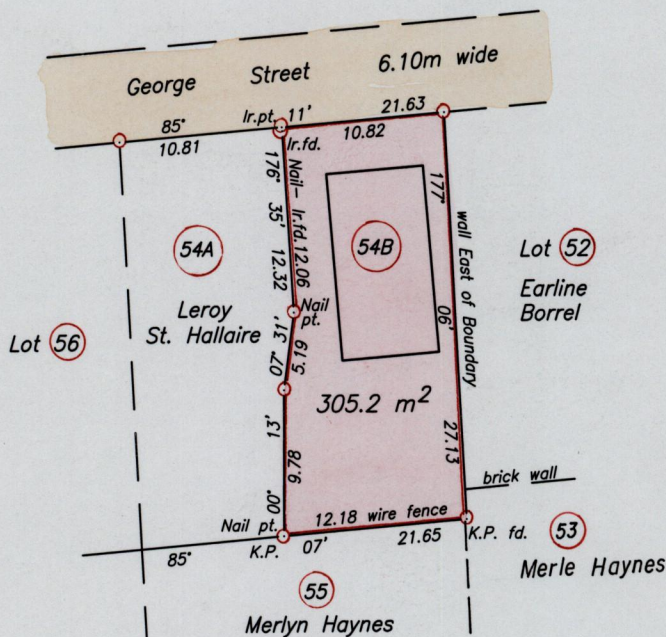
206

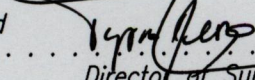
To be brought under the Provisions of the
Real Property Ordinance

Cadastral Sheet G.17.C. $\frac{73 B}{1/a}$
Ward of Siparia
County of St. Patrick
Siparia Village

Process ID#66743

Vide: Plan X D 5
Bk. 1226 Fol. 206




Approved 
Director of Surveys
10/24/03

SCALE 1/500
Distances are in metres

⊙ Denotes Iron found except otherwise stated
Bearings are Cassini Grid based on Solar Observations
Plan of a Parcel of land coloured pink in the Ward of Siparia
Containing three hundred and five point two square metres
Surveyed by me, with due authority, on October 23rd, 2003 for Ronald Gonzales
In accordance with Regulation 25 (1) of the Land Surveyors' Regulations 1998,
I certify that this plan is correct.



Entered on 

Checked by *m.m.*: 8/3/04 Trinidad & Tobago Land Surveyor 14/11/2003