

1264

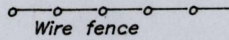

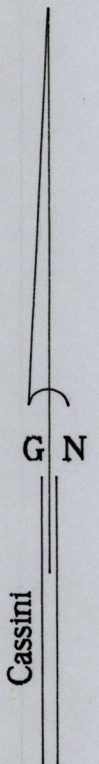
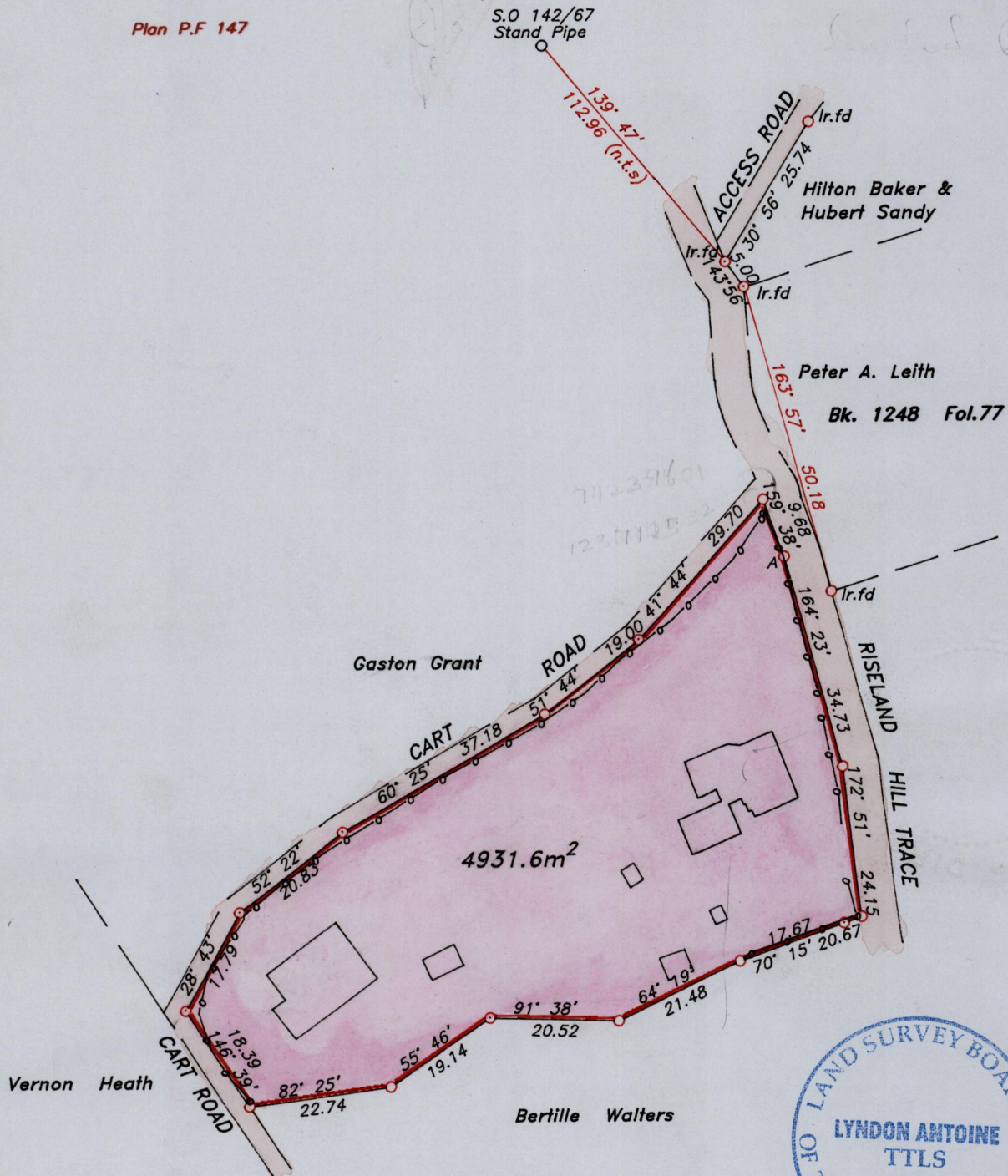
201

Process SA#66738

To be brought under the provisions of the REAL PROPERTY ORDINANCE

Cadastral Sheet L16.L 1F/5/b  
Ward of Tobago  
Parish of St. Andrew

Plan P.F 147



LINE	AZIMUTH	DISTANCE
A-lr.fd	125° 58'	9.35

Approved *[Signature]*  
Director of Surveys  
1504.5.12

○ Denotes iron put, except otherwise stated.

Bearings are grid based on solar observations

Distances are in metres

SCALE 1:1000

PLAN of a parcel of land coloured pink in the Ward of Tobago  
Containing four thousand nine hundred and thirty one point six square metres.  
Surveyed by me, with due authority on 19th March 2003 for Lorris Sobers & Rosie Sobers  
In accordance with Regulation 25 (1) of the Land Surveyors' Regulation 1998, I certify that this plan is correct.

Checked by M.M. 28/04/04  
Entered .....

*Lynda Antoine*  
15th April 2003

K. M. M. J. Trinidad & Tobago Land Surveyor  
24.5.2013 path: \\Main\03SURVEY\S110\Lsobers.DWG

Index