

1264

1888

Process ID# 66890


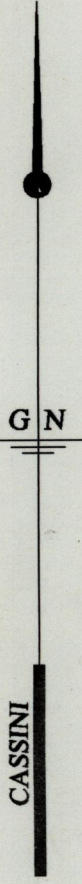
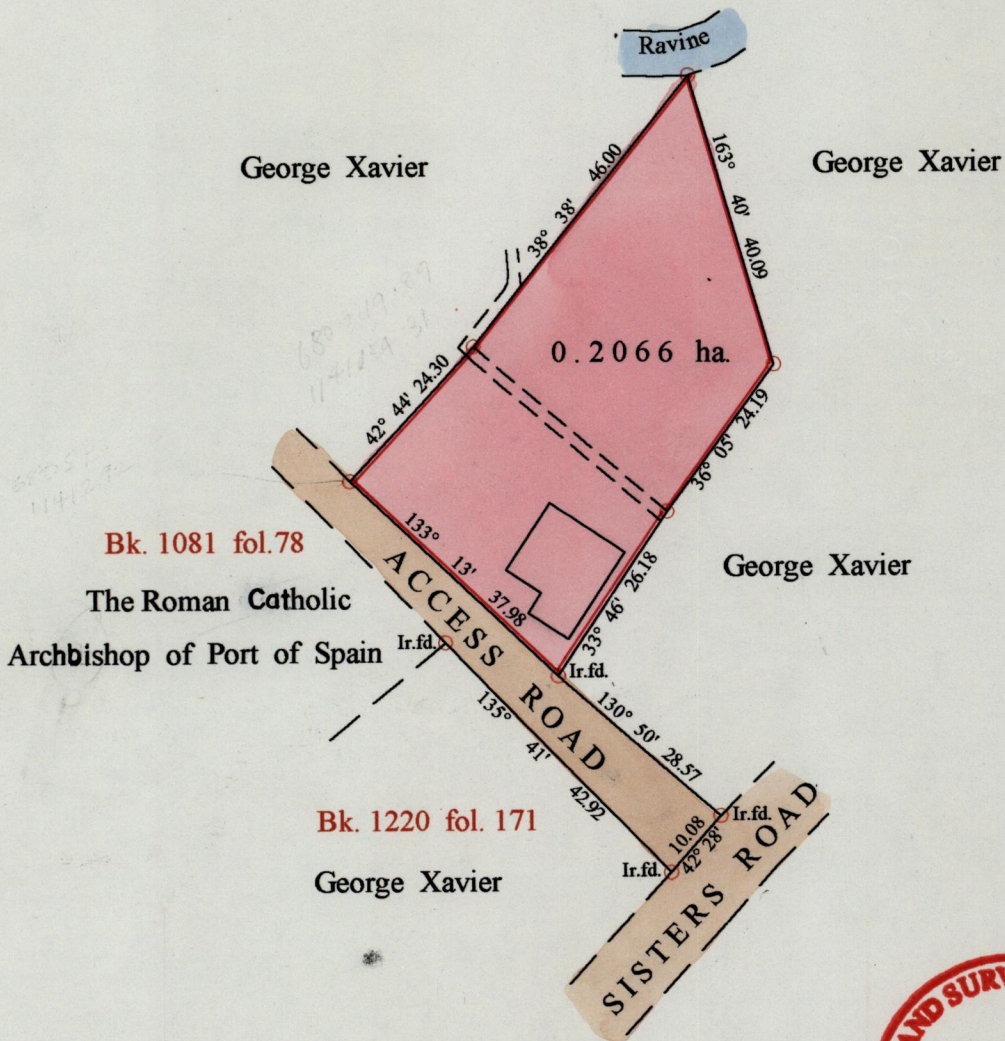
Ward of Savana Grande

County of Victoria

Cadastral Sheet (D.23. P.)  $\frac{54 B}{3/a}$

To be brought under the Provisions  
or The Real Property Ordinance

1264/188 located ②



E. 680523  
N. 1171292

Bk. 1220 fol. 165  
Bk. 1220 fol. 167

○ Denotes Iron Put Except  
Otherwise Stated

Approved *[Signature]*  
Director of Surveys  
2004.3.25

SCALE : 1: 1000

Note: Bearings are cassini grid based on solar observations Distances are in metres  
PLAN of a Parcel of land coloured pink in the Ward of Savana Grande  
Containing point two zero six six hectares  
Surveyed by me, with due authority, in 30<sup>th</sup> Nov. 2002 at the request of Omar Seepersad  
In accordance with Regulation 25 (1) of the Land Surveyors' Regulations 1998,  
I certify that this plan is correct.

Checked by *[Signature]*  
Trinidad & Tobago Land Surveyor

Entered on *[Signature]* ... 27<sup>th</sup> December 2002