

1264

1837

Process ~~JDH~~ 66886

To be brought under the Provisions of The Real Property Ordinance

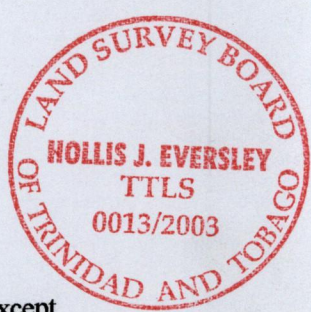
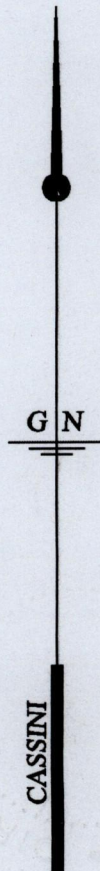
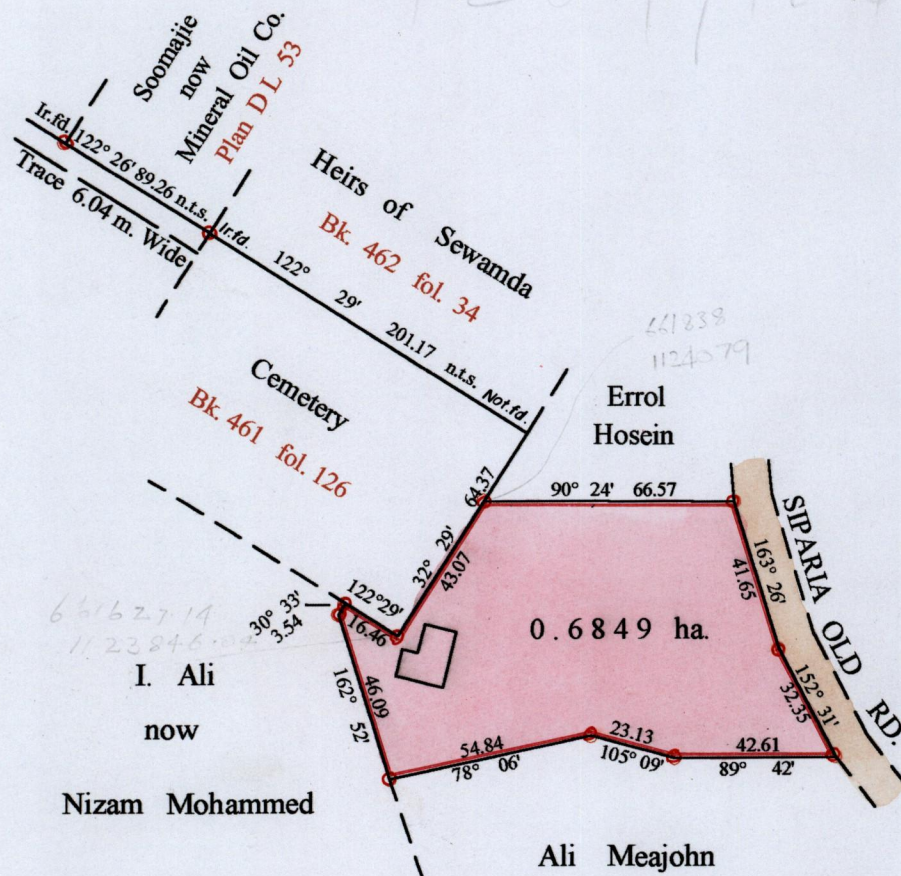
Bk. 456 fol. 15

Ward of Siparia

County of St. Patrick

Cadastral Sheet (G.12. J.) $\frac{63 D}{4/a}$

1264/1837



Approved *[Signature]*
 Director of Surveys
 2004.3.31

○ Denotes Iron Put Except Otherwise Stated

SCALE : 1: 2000

Note: Bearings are cassini grid based on solar observations Distances are in metres

PLAN of a Parcel of land coloured pink in the Ward of Siparia

Containing point six eight four nine hectare

Surveyed by me, with due authority, in 29th Nov. 2003 at the request of Feraz Hosein

In accordance with Regulation 25 (1) of the Land Surveyors' Regulations 1998,

I certify that this plan is correct.

Checked by *[Signature]* 22-3-04

[Signature]

Entered on *[Signature]* ... Trinidad & Tobago Land Surveyor 20th December 2003