

1264

180

Process ID# 66672

To be brought under the Provisions of the
Real Property Ordinance.

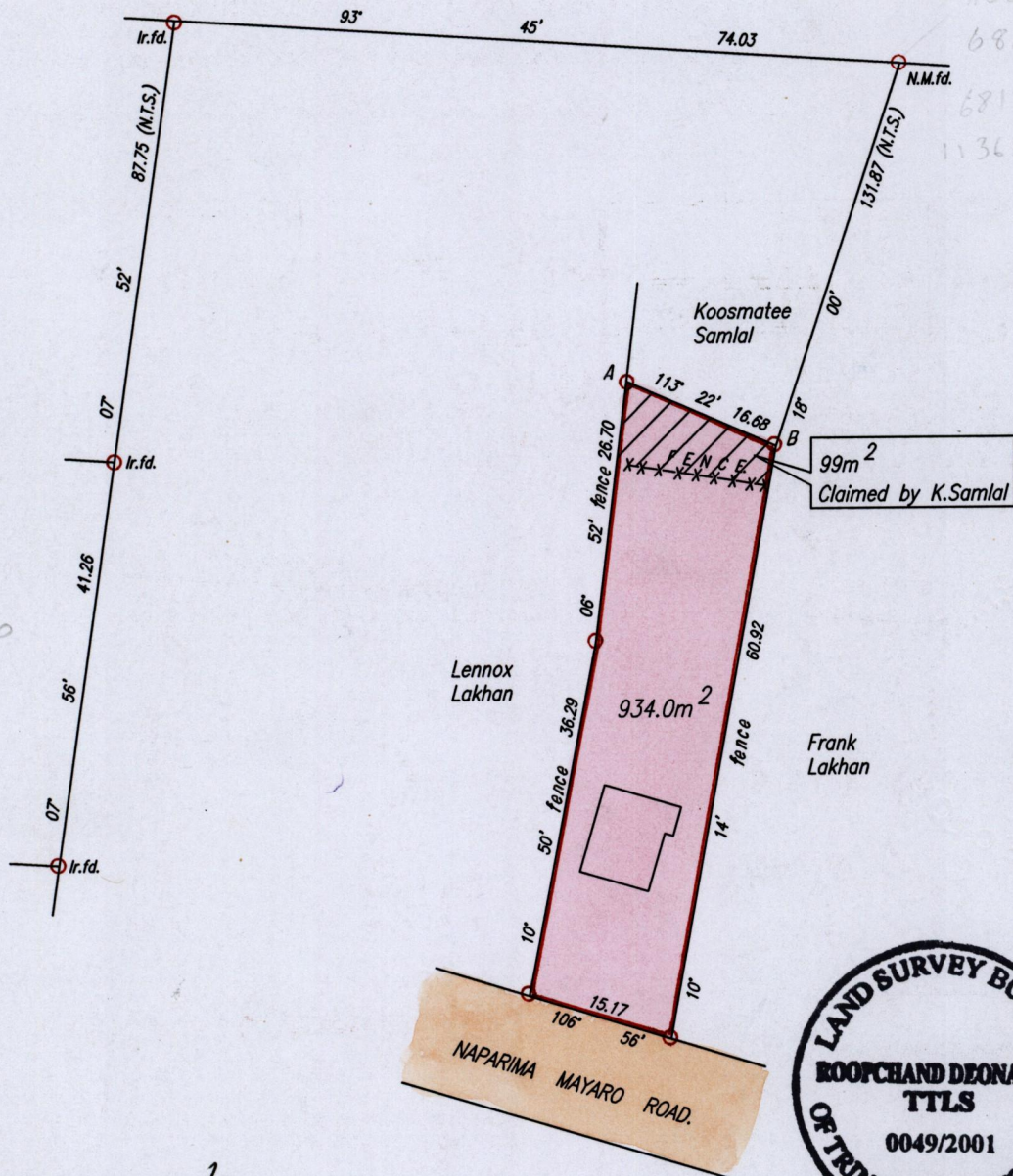
Vide Bk. 1205 fol. 154

" " 1087 " 1

Ward of Savana Grande.

County of Victoria


Cadastral Sheet G.4.L. $\frac{54E}{3/a}$



1135493.96
681727.32
681327.15
1136177.85

Cassini
G I W

1048:50



Approved *[Signature]*
Director of Surveys
2004-3-24

SCALE 1:750
Distances are in Metres

○ Denotes Iron put except otherwise stated.

Bearings are based on Solar Observations

Plan of a Parcel of land coloured pink in the Ward of Savana Grande.

Containing nine hundred and thirty four point zero square metres.

Surveyed by me, with due authority, on 6th, June, 2001 for Kisson B. Ramcharan .

In accordance with Reg. 25(1) of the Land Surveyors' Regulations 1998,

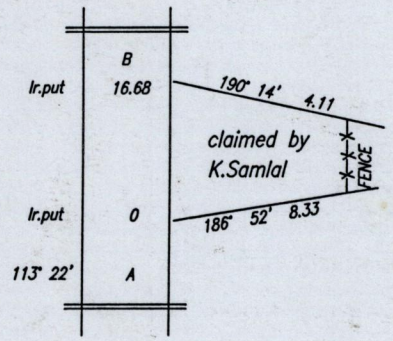
I certify that this plan is correct.

Checked by *[Signature]*

Entered on *[Signature]*
14-08-13

[Signature]
Trinidad & Tobago Land Surveyor 9th July 2001

081



13 DEC 2001
 Lands and
 Surveys
 Division

1268/180