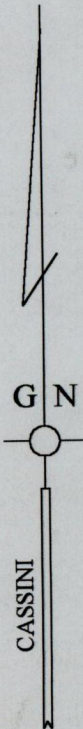
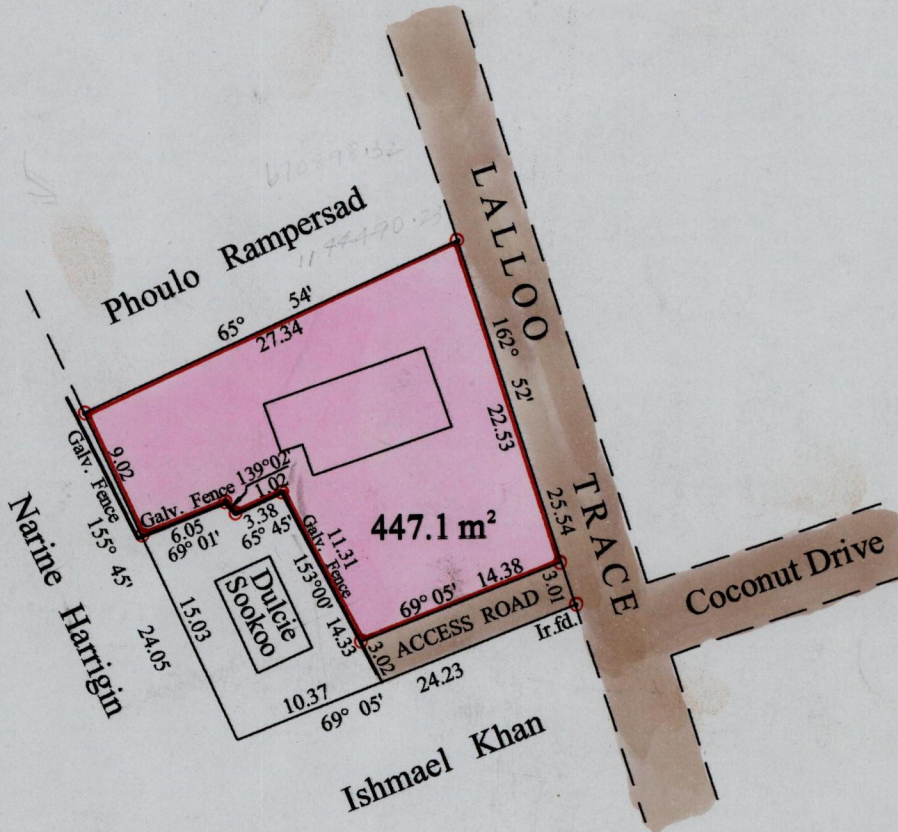



Process LD#66441




Vide Plan A.M.62

Approved 
 Director of Surveys
 2002.02.06

○ Denotes Iron put unless stated otherwise. SCALE 1:500
 Note: Bearings are cassini grid based on solar observations Distances are in metres

PLAN of a Parcel of land coloured pink in the Ward of Naparima
 Containing four hundred and fourty seven point one square metres
 Surveyed by me, with due authority, on the 1st. December 1999 for Mr. Jagdish Rampersad
 In accordance with Rule 25 (1) of the Land Surveyors Regulations 1998,
 I certify that this plan is correct.

Checked by #H02-01-17 

Entered on Computer. Sh.43F Trinidad & Tobago Land Surveyor 5.12.2006
 VDF 2002-6-4

