

1264

179

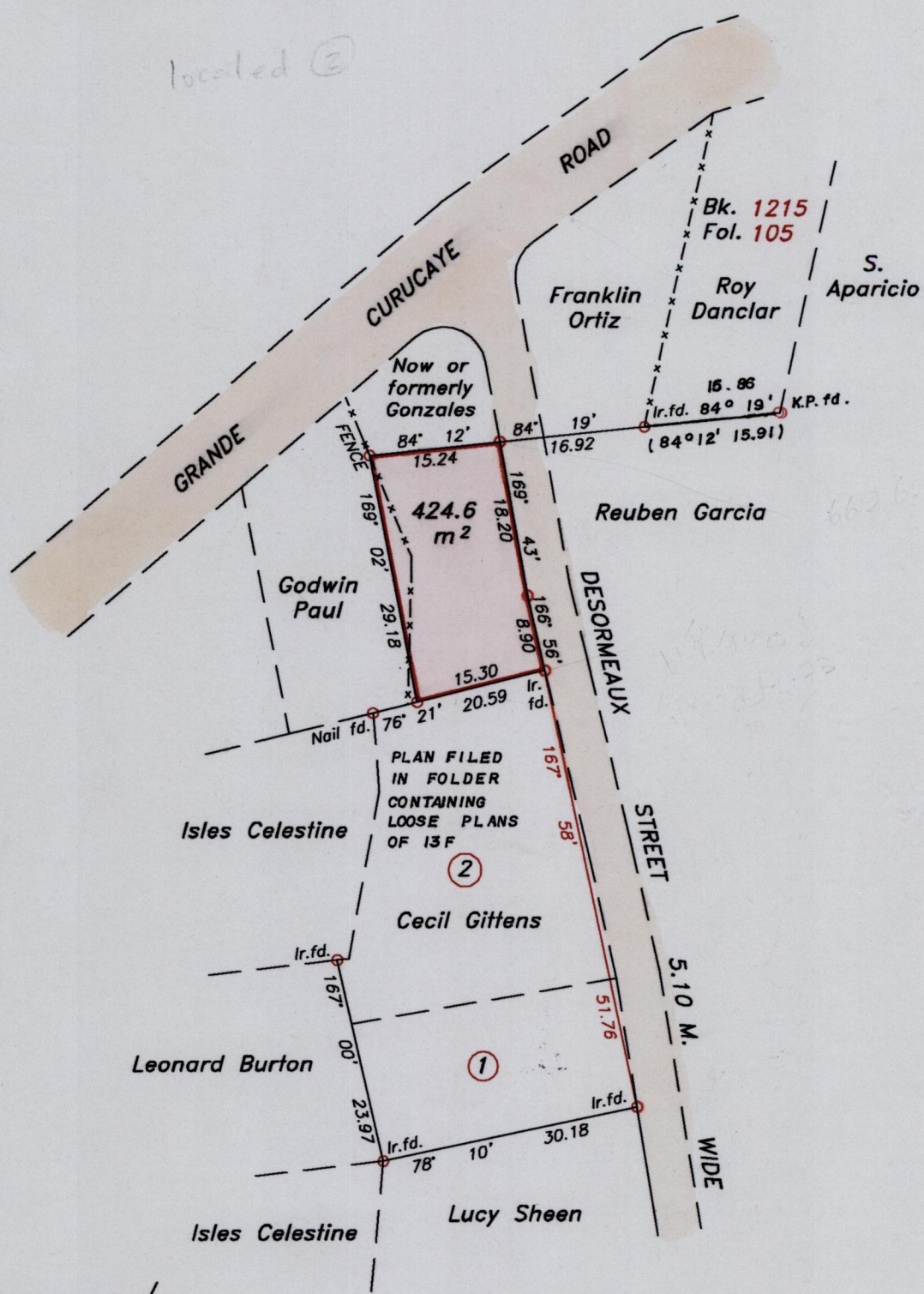

U.P.R.N No.

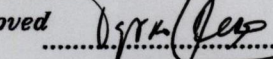
To be brought under the Provision of the Real Property Ordinance

Ward of St Anns
County of St George
Cadastral Sheet B.17.F.
13.F.
3/a

Process ~~JD~~ 66671

BOURG MULATRESSE



Approved 
Director of Surveys
25/02/03

SEE 1264:15
1292:187

SCALE 1/750


Distances are in metres


○ Denotes Iron put except stated otherwise.

Bearings are Grid Cassini based on Solar Observations

Plan of a Parcel of land coloured pink in the Ward of St Anns
Containing four hundred and twenty four point six square metres

Surveyed by me, with due authority, on 12th. September 2002 for Nicole Apparicio Waterman
In accordance with Regulation 25 (1) of the Land Surveyors' Regulations 1998,
I certify that this plan is correct.

Checked by  20/02/04

Entered by  25.09.2003

Trinidad & Tobago Land Surveyor..... 20.09.2002

