

12044
1264

173

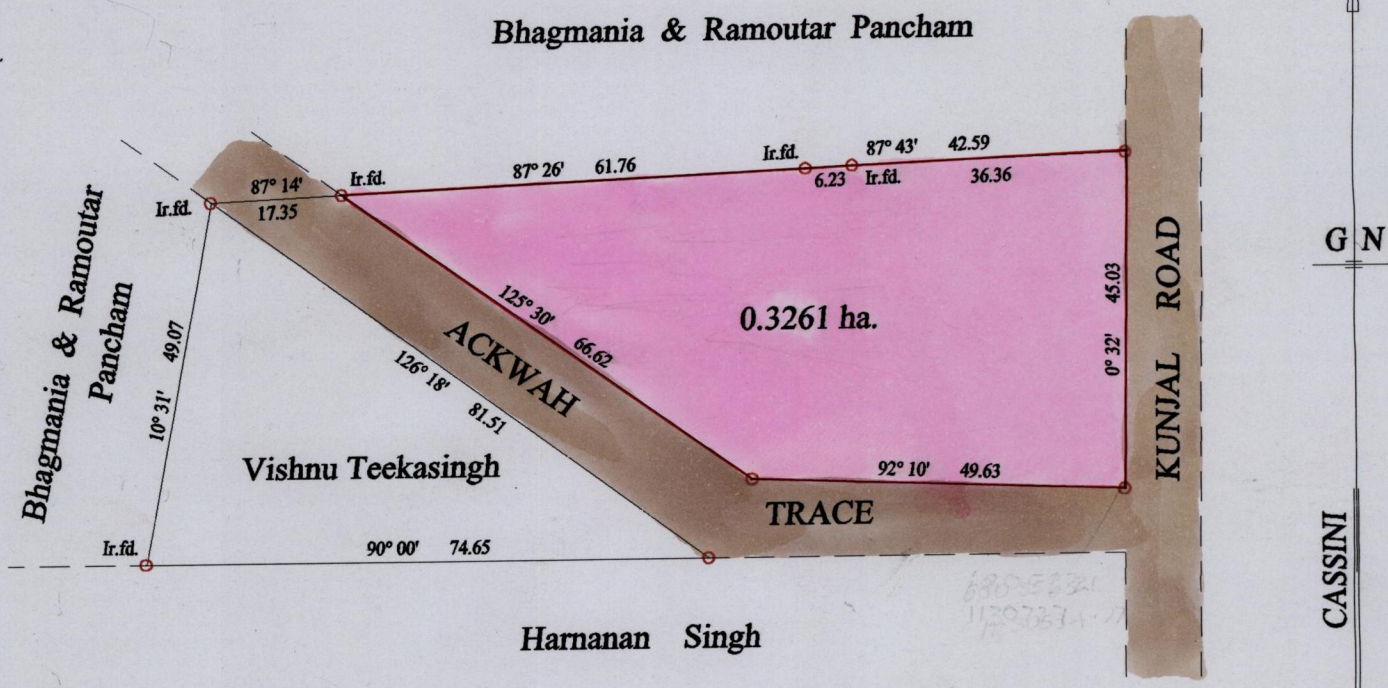
To be brought under the provisions of the Real Property Ordinance

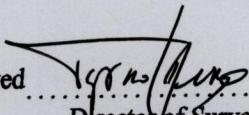
Ward of Savana Grande

County of Victoria

Cadastral Sheet (G. 9.L) 64.B.
1/c

Process ID# 66648



Approved 
Director of Surveys

Vide Bk. 1224 fol. 167

○ Denotes Iron put except stated otherwise.

SCALE : 1:1000

Note: Bearings are cassini grid based on solar observations Distances are in metres


PLAN of a Parcel of land coloured pink in the Ward of Savana Grande

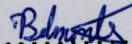
Containing zero point three two six one hectare

Surveyed by me, with due authority, on the 15th. May 2003 for Nazeman Mohamed

In accordance with Regulation 25 (1) of the Land Surveyors' Regulations 1998,

I certify that this plan is correct.

Checked by  15/01/04

Entered on  Trinidad & Tobago Land Surveyor 9. 12. 2003

