

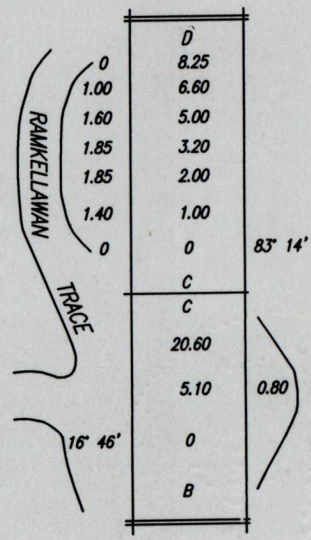
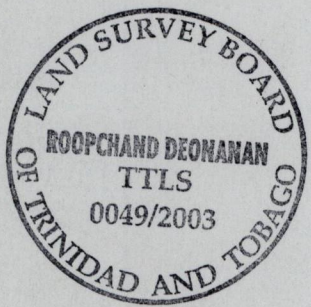
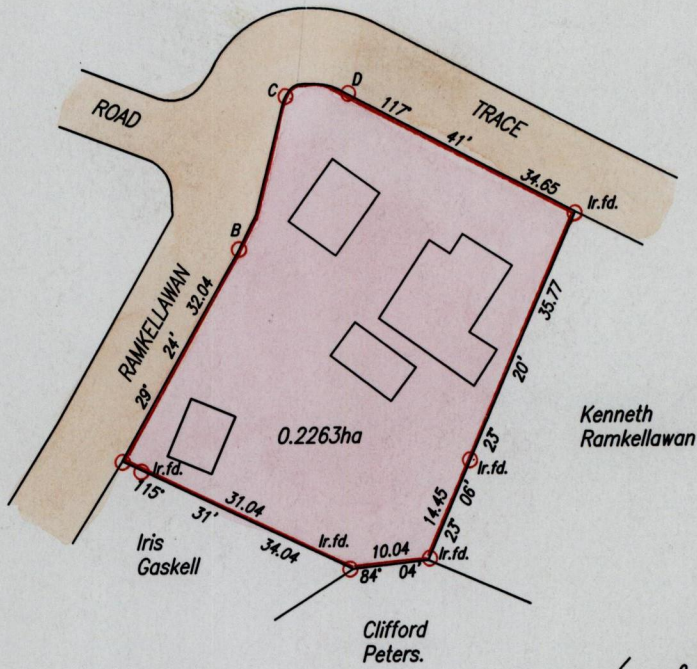
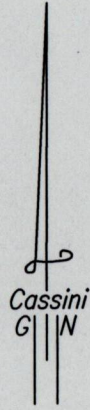
To be brought under the Provisions of the
Real Property Ordinance.
Vide Bk. 1159 fol. 206

1264 Cadastral Sheet B.17.L. 13F
Ward of Tacarigua 4/d
County of St. George

Process ID# 66642

cannot locate

67°33'78" 51
117°8'34" 93
marked



Approved *[Signature]*
Director of Surveys
15024-2-11

Now BK 1292:29

SCALE 1:1000
Distances are in Metres

○ Denotes Iron put except otherwise stated.
Bearings are based on Solar Observations

PLAN of a Parcel of land coloured pink in the Ward of Tacarigua
Containing zero point two two six three hectares.
Surveyed by me, with due authority, on 7th, May, 2003 for Valerie Bernard.
In accordance with Regulation 25(1) of the Land Surveyors' Regulations 1998,
I certify that this plan is correct.

Checked by *[Signature]* *[Signature]*

Entered on *[Signature]* 13-06-13
Trinidad & Tobago Land Surveyor *[Signature]* 27th May 2003
PATH = EV700 C:\Drawings\VBernard.dwg.