

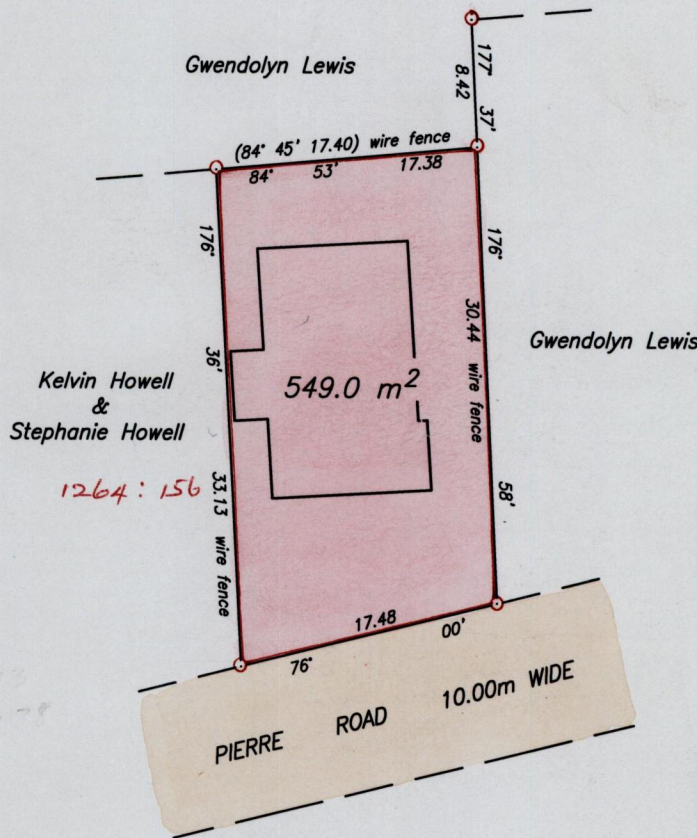
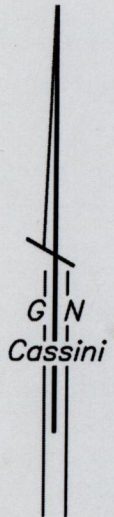
1264


169

To be brought under the Provisions of the  
Real Property Ordinance

Cadastral Sheet D.2.K. <sup>33 C</sup> 1/b  
Ward of Chaguanas  
County of Caroni  
Vide: Bk. 1210 Fol. 77

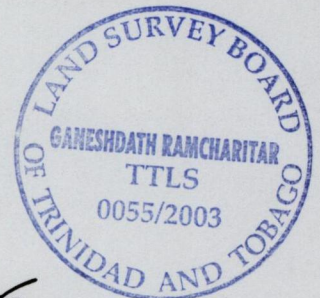
Process ID# 66632





Approved   
Director of Surveys  
2004.2.4

SCALE 1/500  
Distances are in metres

○ Denotes Iron found except otherwise stated  
Bearings are Cassini Grid based on Solar Observations  
Plan of a Parcel of land coloured pink in the Ward of Chaguanas  
Containing five hundred and forty nine point zero square metres  
Surveyed by me, with due authority, on June 6th. 2003 for Madonna Phillip Smith  
In accordance with Regulation 25 (1) of the Land Surveyors' Regulations 1998,  
I certify that this plan is correct.



Entered on <sup>33c/1d</sup>  day.

Checked by  12.1.04 Trinidad & Tobago Land Surveyor <sup>17/9</sup> 2003  
ENTERED: 