

be corrected.

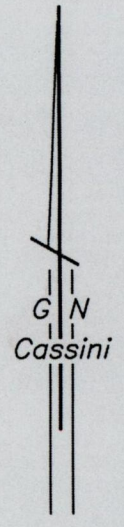
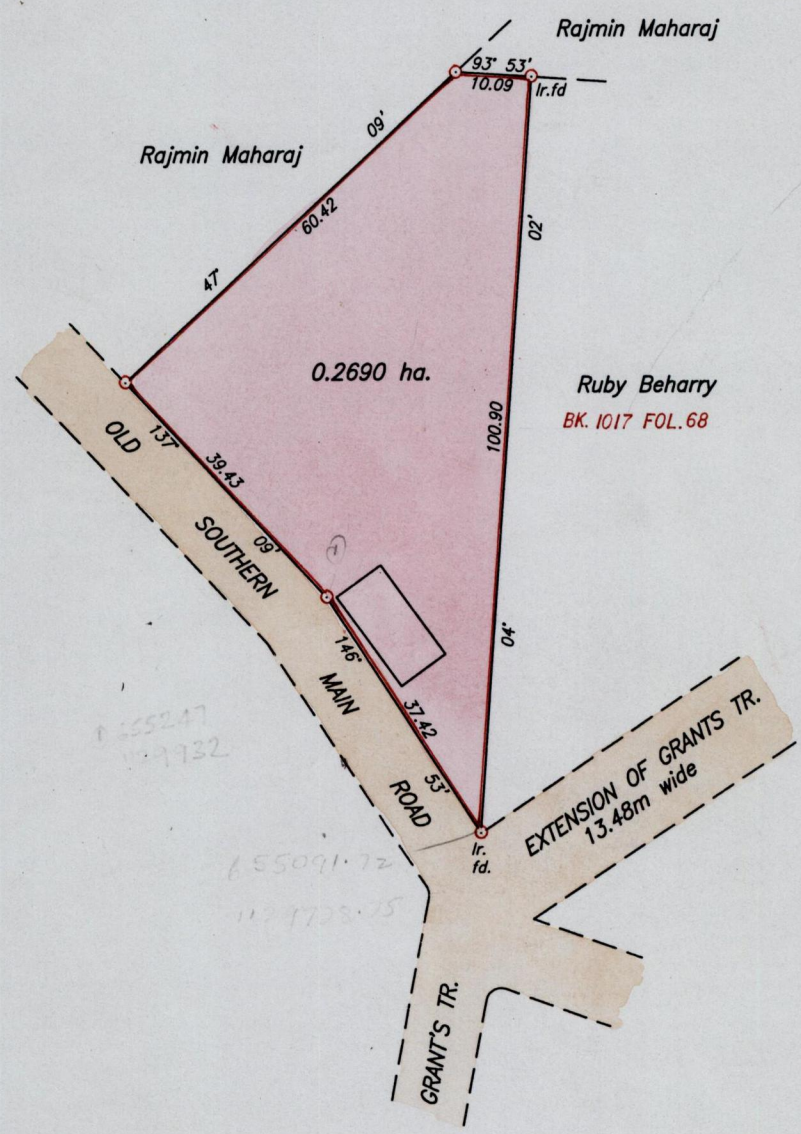
1264


164


To be brought under the Provisions of the
Real Property Ordinance

Cadastral Sheet G.6.J. ^{62 C}/_{4/a}
Ward of La Brea
County of St. Patrick
Vide : Bk. 454 Fol. 207

Process ID# 66598




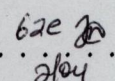
Approved 
 Director of Surveys
 2004.2.4



SCALE 1/1000
 Distances are in metres

○ Denotes Iron put except otherwise stated
 Bearings are based on solar observations
 Plan of a Parcel of land coloured pink in the Ward of La Brea
 Containing zero point two six nine zero hectares
 Surveyed by me, with due authority in January 20th. & 26th. 1993 for Ranjit Champatsingh
 In accordance with regulation 25(1) of the Land Surveyors' Regulations 1998,
 I certify that this plan is correct.

Checked by  3M 13/01/04

Entered on ^{62e}  Trinidad & Tobago Land Surveyor ^{2/4/2002} 19...

Entered: 