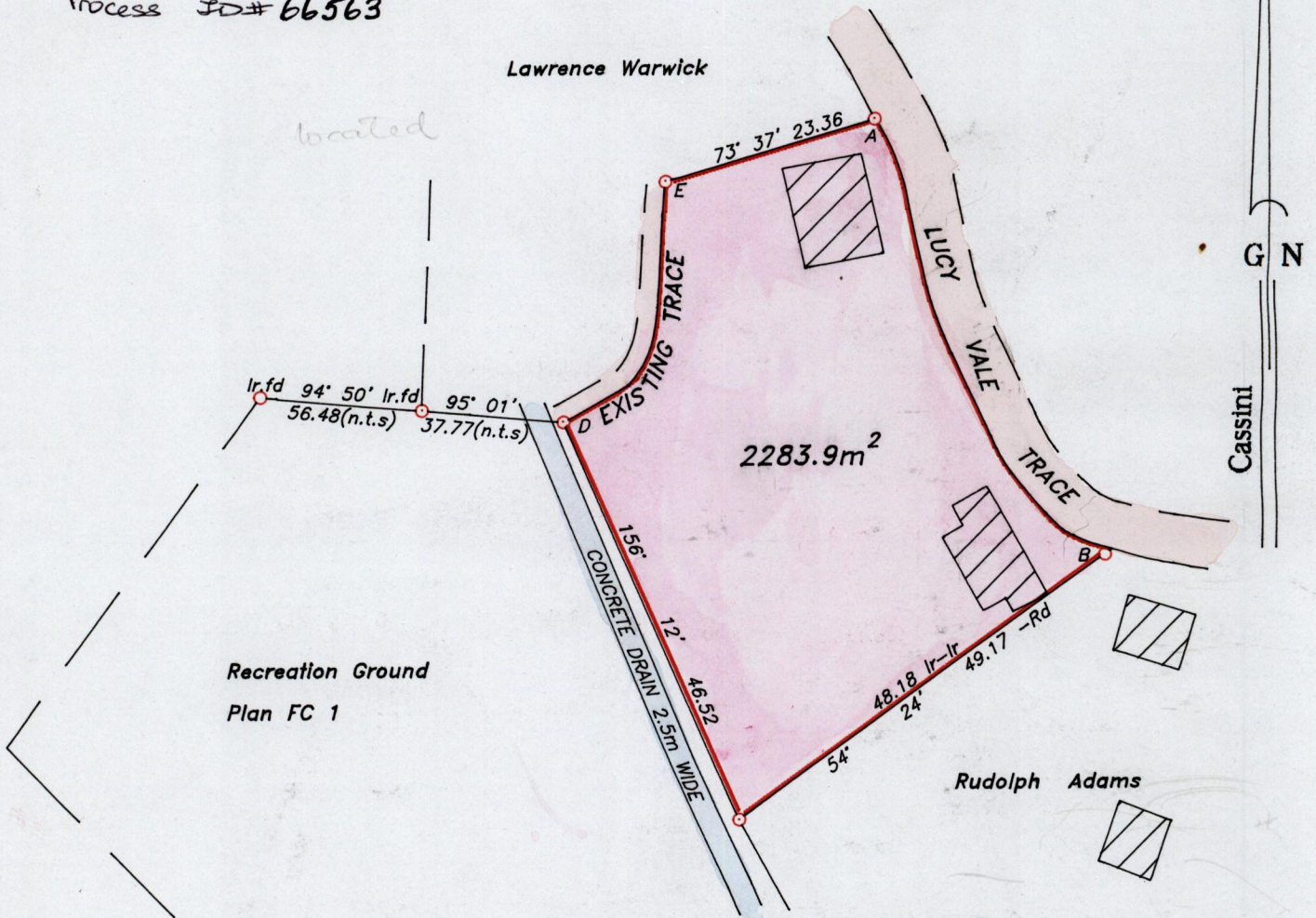


1264
1264

Vide Plan MJ 26

Process ID# 66563



LINE	AZIMUTH	DISTANCE
A-B	152° 18'	52.85
D-E	23° 08'	27.93



Approved

[Signature]
Director of Surveys

2004.1.16

○ Denotes iron pin, except otherwise stated.

Now BK 1292: 194E, 105

SCALE 1:750

Bearings are grid based on solar observations

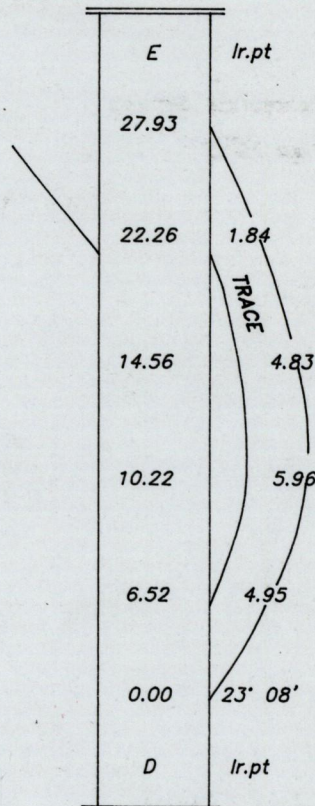
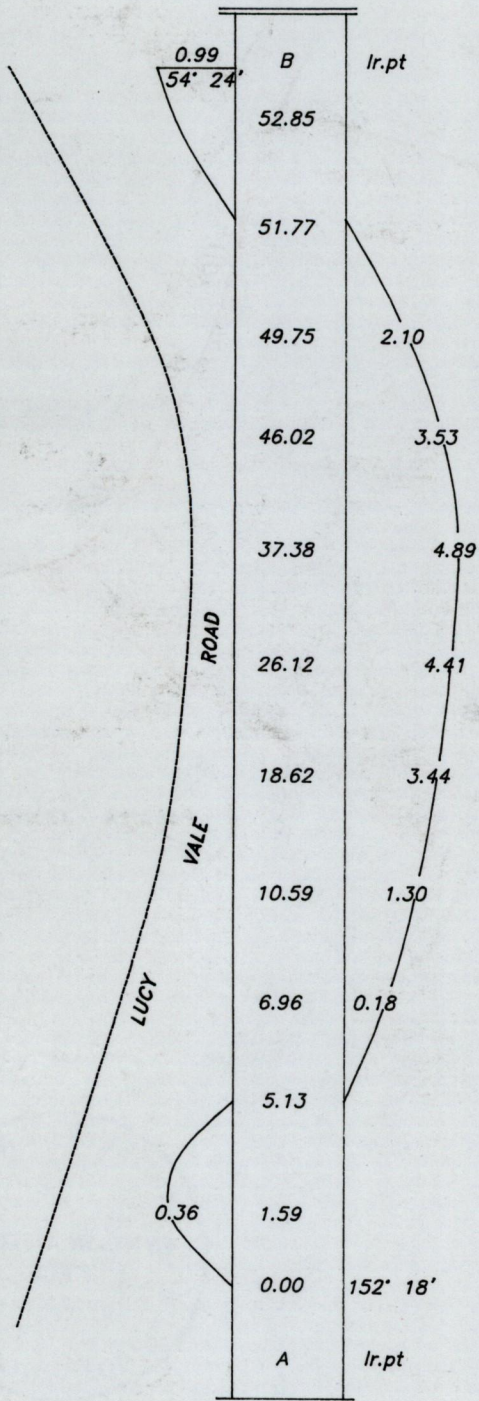
Distances are in metres

PLAN of a parcel of land coloured pink in the Ward of Tobago
Containing two thousand two hundred and eighty three point nine square metres.
Surveyed by me, with due authority on 13th March 2002 for Rudolph Adams
In accordance with Regulation 25 (1) of the Land Surveyors' Regulation 1998, I certify that this plan is correct.

Checked by *[Signature]* 5/1/04
Entered

[Signature]
12th November

K. A. A. T. Trinidad & Tobago Land Surveyor 2002



26 MAR 2003
Lands and
Surveys
Division
1264/159