

1264

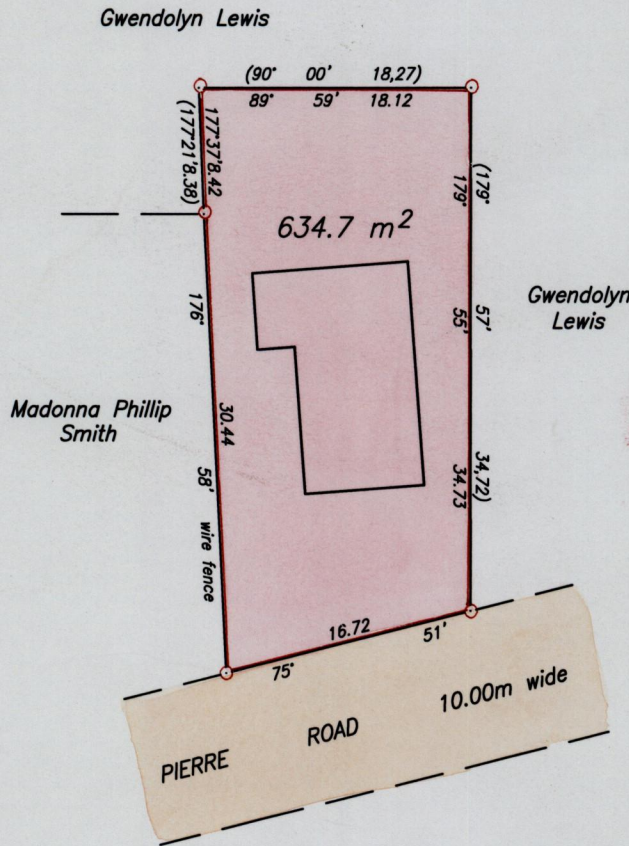
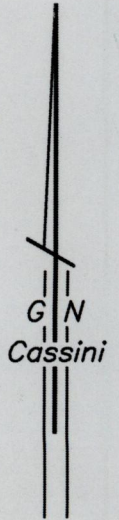
Cadastral Sheet D.2.K. 33 C 1/b

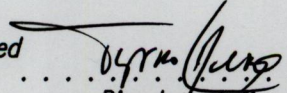
To be brought under the Provisions of the  
Real Property Ordinance

Ward of Chaguanas  
County of Caroni

Vide : Bk. 1210 Fol. 77

Process ID# 66558

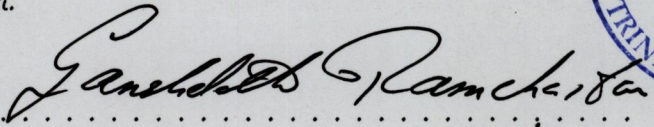



Approved   
Director of Surveys  
2004.1.16

SCALE 1/500  
Distances are in metres

○ Denotes Iron found except otherwise stated  
Bearings are Cassini Grid based on Solar Observations  
Plan of a Parcel of land coloured pink in the Ward of Chaguanas  
Containing six hundred and thirty four point seven square metres  
Surveyed by me, with due authority, in June 6th. 2003 for Gwendolyn Lewis  
In accordance with Regulation 25 (1) of the Land Surveyors' Regulations 1998,  
I certify that this plan is correct.



Entered on 33C/1680 1/04 

Checked by  2-1-04 Trinidad & Tobago Land Surveyor 17/9 2003

ENTERED: 