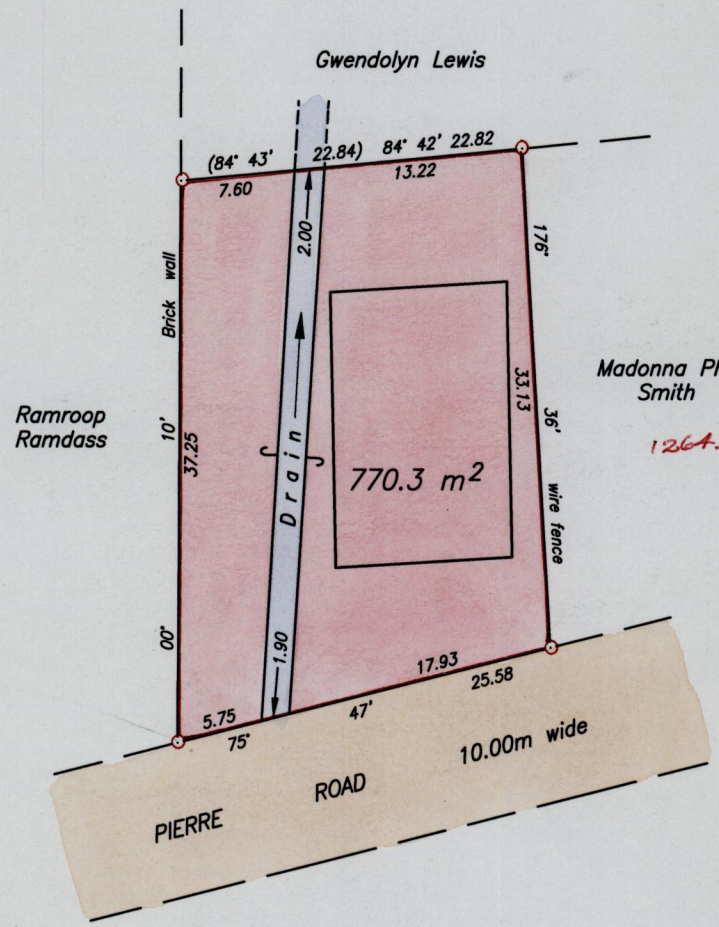
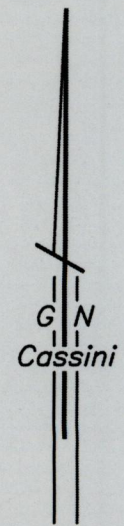



To be brought under the Provisions of the
Real Property Ordinance

Cadastral Sheet D.2.K. 33 C
1/b
Ward of Chaguanas
County of Caroni
Vide : Bk. 1210 Fol. 77

Process ID# 66556

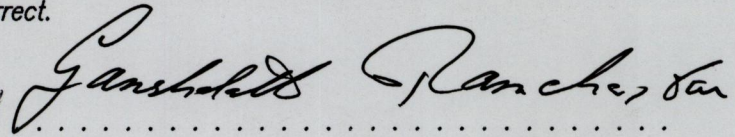


Approved 
Director of Surveys
2004.1.26

SCALE 1/500
Distances are in metres



⊙ Denotes Iron found except otherwise stated
Bearings are Cassini Grid based on Solar Observations
Plan of a Parcel of land coloured pink in the Ward of Chaguanas
Containing seven hundred and seventy point three square metres
Surveyed by me, with due authority, in June 6th. 2003 for Kelvin Howell & Stephanie Howell
In accordance with Regulation 25 (1) of the Land Surveyors' Regulations 1998,
I certify that this plan is correct.

Entered on 33c/16 11/04 

Checked by M.L. 7-1-04. Trinidad & Tobago Land Surveyor 17/9 2003
ENTERED: CHS: 