

To be brought under the provisions of the Real Property Ordinance

1264

Ward of Siparia

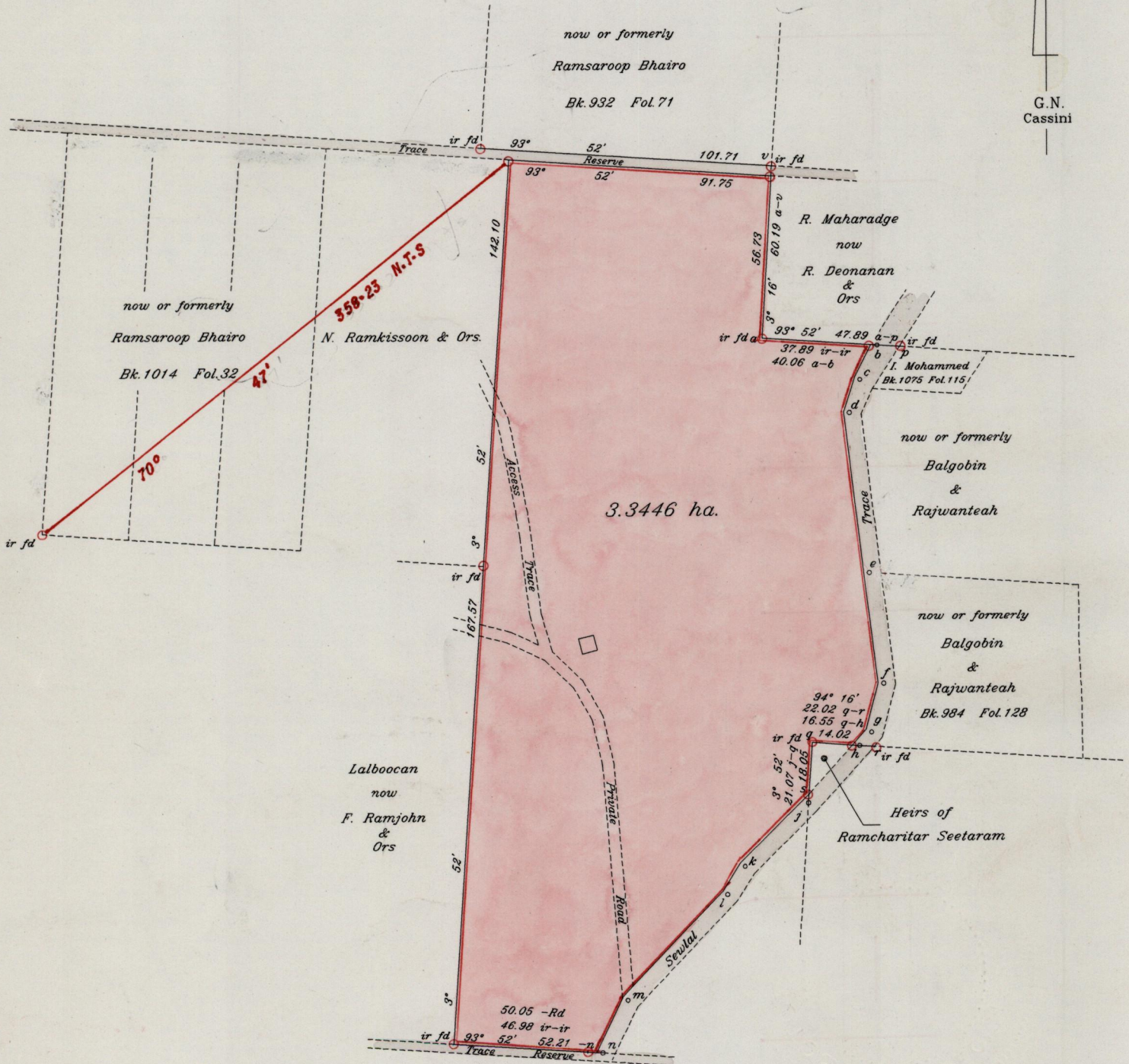
County of St. Patrick

U.P.R.N. No.:

Cadastral Sheet G.11.D. 63D  
1/a, 1/b

Process ID# 66562

1264



Approved

*Lynn Roopchand*  
 Director Surveys  
 2003.12.29

SCALE 1 : 2000

Distances are in metres

○ Denotes iron put except otherwise stated

Bearings are Cassini Grid based on Solar Observations

PLAN of a parcel of land coloured pink in the Ward of Siparia

Containing three point three four four six hectares

Surveyed by me, with due authority, on 3rd & 10th December, 1999 for Michael Harripersad

In accordance with Reg: 25(1) of the Land Surveyors' Regulations 1998, I certify that this plan is correct.

Checked by *MM 2/12/03*


Entered *63D 9/1/04*

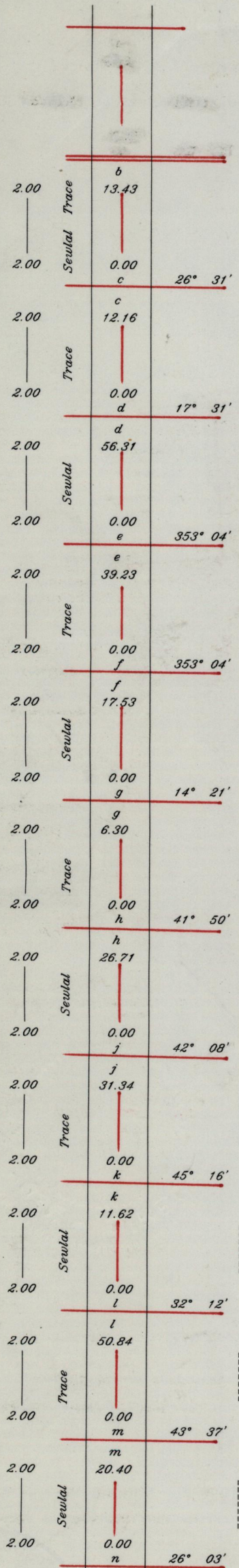
*Belmont*

*L.A. Rusland*

Trinidad & Tobago Land Surveyor

18/4/2001





1264/155  
 17 DEC 2002  
 Lands and  
 Surveys  
 Division