

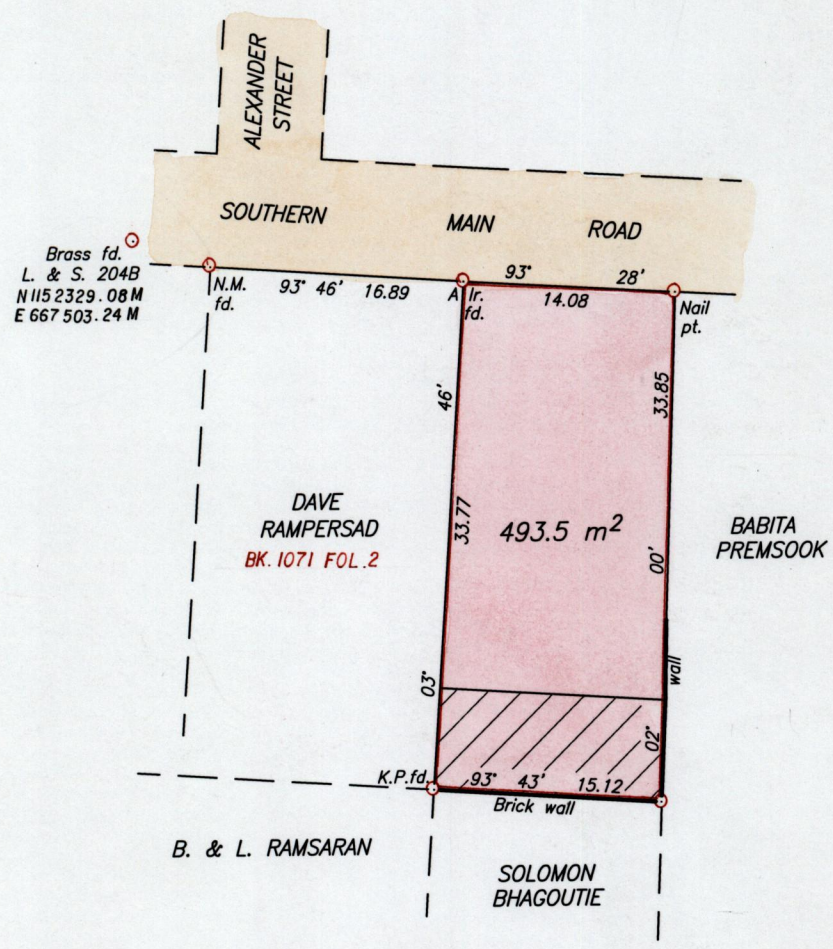
1264

Cadastral Sheet D.12.M. <sup>43 B</sup>/<sub>4/b</sub>  
Ward of Couva  
County of Caroni  
RD. 3230 / 1967

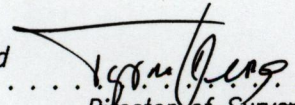
To be brought under the Provisions of the  
Real Property Ordinance

Process ~~SD#~~ 66551


1264/154





(A) - 667694  
1152511  
WGS 84.

Approved   
Director of Surveys  
2003.12.29

Brass fd.-A 97°22'22.19  
SCALE 1/500  
Distances are in metres

 Hatched portion denotes House  
○ Denotes Iron put except otherwise stated  
Bearings are Cassini Grid based on Solar Observations  
Plan of a Parcel of land coloured pink in the Ward of Couva  
Containing four hundred and ninety three point five square metres  
Surveyed by me, with due authority, in April 22nd. 2003 for Oudit Davenarine  
In accordance with Regulation 25 (1) of the Land Surveyors' Regulations 1998,  
I certify that this plan is correct.



Entered on <sup>43B</sup>/<sub>4b</sub> @ 8/1/04   
Checked by  9-12-03 18/6  
Trinidad & Tobago Land Surveyor . . . . . 2003  
CMB 18.06-2013



“B”

This is the plan marked “B” referred to in the  
annexed affidavit of **Ganeshdath Ramcharitar**  
sworn to before me this

.....  
COMMISSIONER OF AFFIDAVITS

23 JUN 2003  
Lands and  
Surveys  
Division

1264/154