

1264

14


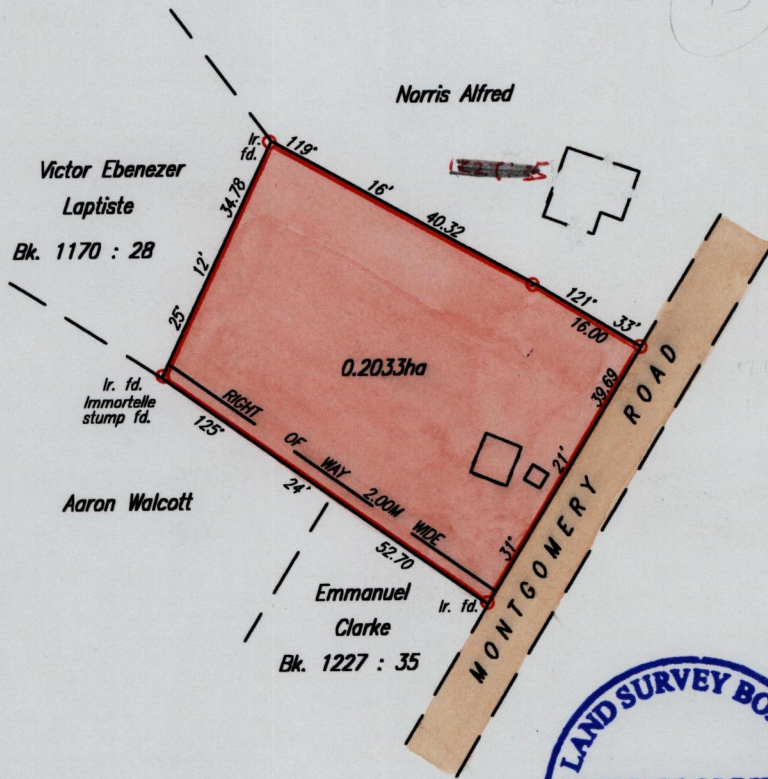
Cadastral Sheet I. 16. H. $\frac{1F}{5/a}$
Ward of Tobago
Parish of St. Andrew

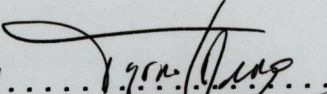
Process ID#66431

To be brought under the provisions of the Real Property Ordinance

located ①

located ⑬



Approved 
Director of Surveys
2007.10.31

SCALE 1 : 1000

Distances are in METRES


○ Denotes Iron put except where otherwise stated
Bearings are Cassini based on solar Observations

PLAN of a Parcel of land coloured pink in the Ward of Tobago
Containing zero point two zero three three hectares

Surveyed by me, with due authority, on July 10th, 1995, for Ian Baynes

In accordance with Rule 25 (1) of The Land Surveyors' Regulations 1998.

I certify that this plan is correct.

Checked by  TTLS
Entered on 2/10/03 (E. IF/57) Trinidad & Tobago Land Surveyor, 4th September 2001

K. Albert
27-5-2013