

1264

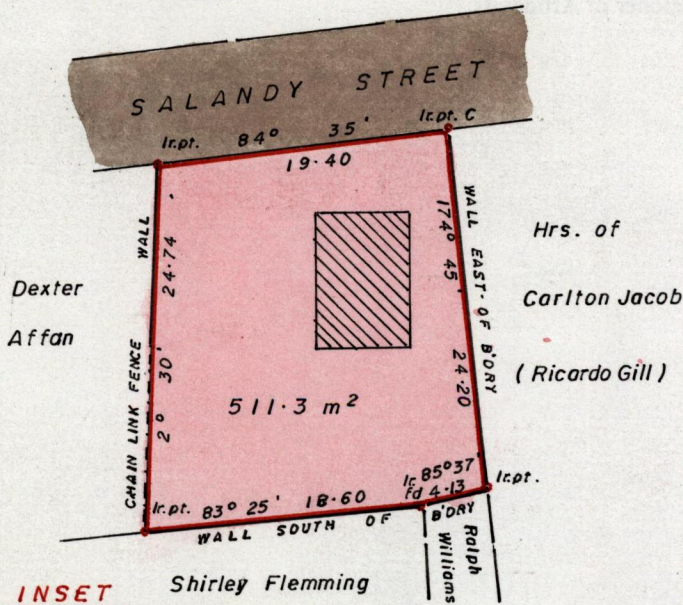
To be brought under the provisions of the Real Property Ordinance

Cadastral Sheet A.14.G. 12C/4/b

Ward of Diego Martin

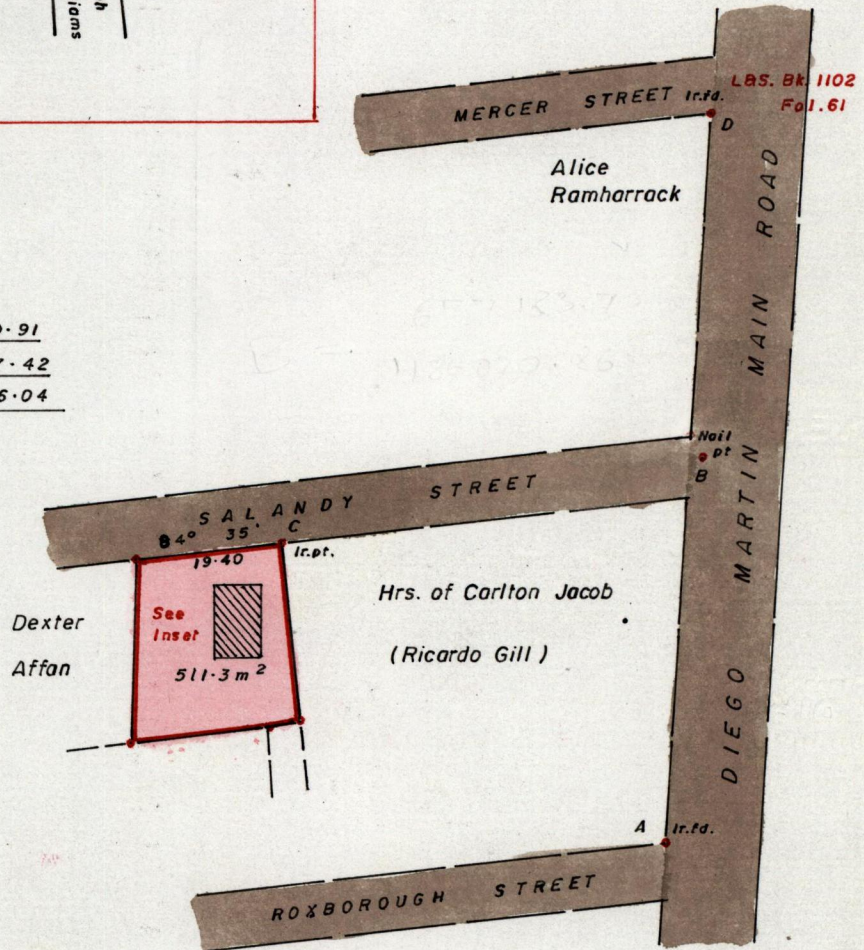
County of St. George

Process ID#66673




INSET Shirley Flemming  
SCALE: 1/500  
Distances are in metres

A - B	5° 22'	50.91
B - C	260° 03'	57.42
B - D	2° 00'	46.04



SCALE : 1 / 1000



Approved  
Director of Surveys  
2000.03.23

Bearings are based on Solar Observations

Note: To obtain compass bearing subtract minutes Distances are in metres

PLAN of a Parcel of land coloured pink in the ward of Diego Martin  
Containing five hundred and eleven point three square metres.

Surveyed by me, with due authority, on 27<sup>th</sup> March 2000 for Cyril Romano  
In accordance with Reg 25(1) of the Land Surveyors' Regulations 1998  
I certify that this plan is correct.

Checked by M.M. 2/10/03 J.R. Jardine T.T.L.S.  
Entered H.M. 12/03/00 Trinidad & Tobago  
Land Surveyor, 14/4/2000




131

**"A"**

This is the survey plan marked "A"  
and referred to in the declaration of  
**CYRIL ROMANO** declared to this  
day of \_\_\_\_\_ 2002.

Commissioner of Affidavits.



11 DEC 2002  
Lands and  
Surveys  
Division

126A/139