

63A
 Cadastral Sheet ~~62A~~ G.7.1
 3/b
 Ward of Siparia
 County of St. Patrick

UPRN No:
 To be brought under the Provision
 of the Real Property Ordinance

Process ID#66430

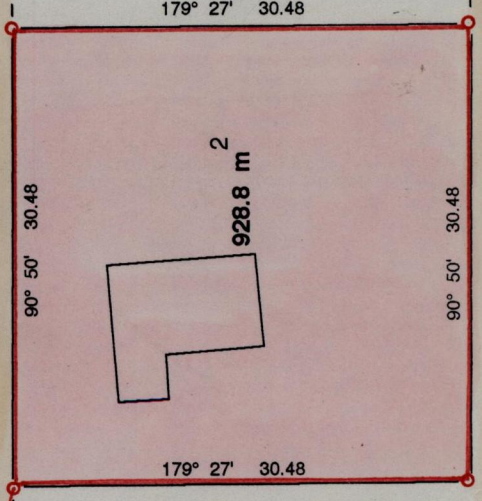
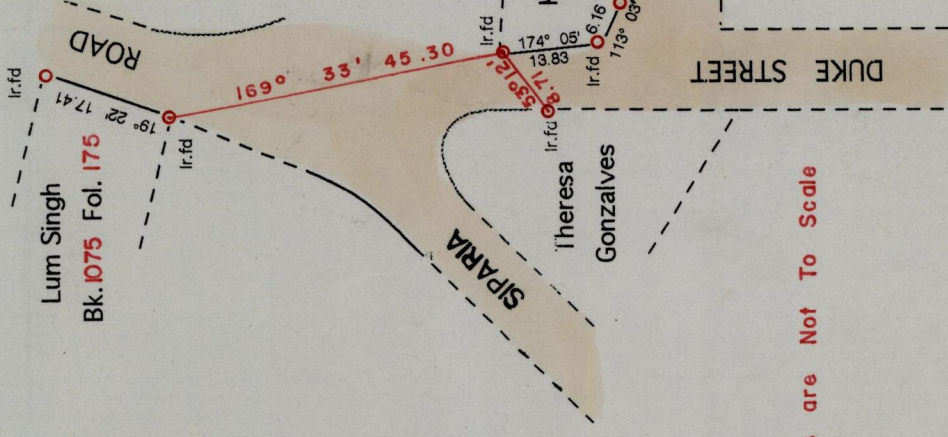
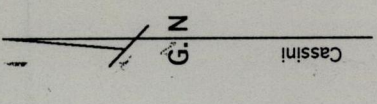
U) - 660260.60
 1130527.73
 04584.

Approved.....
 Director of Surveys
 2007.10.31


Denotes Iron Put unless otherwise stated
 Bearings are Cassini Grid based on Solar Obs.

PLAN of a Parcel of land coloured pink in the Ward of Siparia
 Containing **nine hundred and twenty eight point eight square metres**
 Surveyed by me, with due authority, on 15th April 2000 for Clyde Ovid
 In accordance with Rule 25 (1) of the Land Surveyor's Regulations 1998, I certify that this plan is correct.

Checked by.....
 Entered by.....
 CMAS 05-06-2003



PLAN K.C. 54
 Sham
 Hasmatally



Distances are in metres
 SCALE 1 : 500

Ties are Not To Scale

20.12 Metres Reserved Trace

Trinidad & Tobago Land Surveyor, 18/04/2000

1264 located 2
 13