

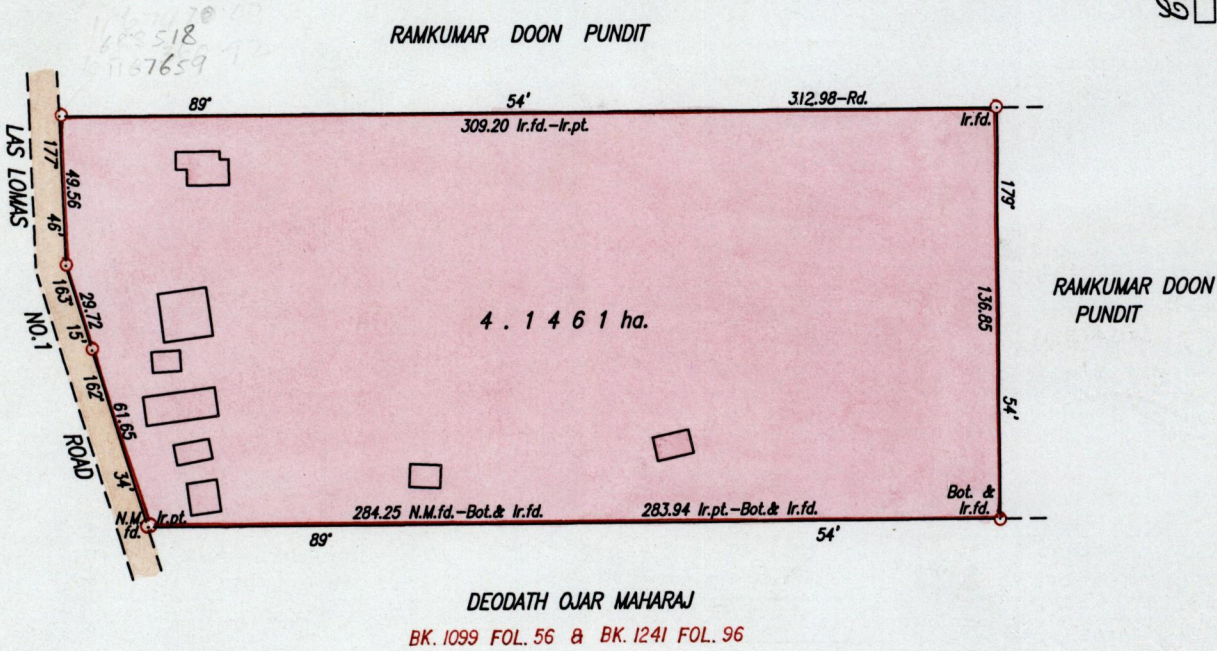

1264

1288


To be brought under the Provisions of the
Real Property Ordinance

Cadastral Sheet D.4.F. $\frac{24 E}{4/c}$
Ward of Cunupia
County of Caroni
Vide: Bk. 75 Fol. 187

Process ID#66628



Approved *[Signature]*
Director of Surveys
2003.8.26



SCALE 1/2500
Distances are in metres

o Denotes iron put except otherwise stated
Bearings are based on solar observations

Plan of a Parcel of land coloured pink in the Ward of Cunupia
Containing four point one four six one hectares
Surveyed by me, with due authority in October 23rd. 2001 for Seegobin Arjoon Singh
In accordance with Reg. 25(1) of the Land Surveyors' Regulations 1998, I certify that this plan
is correct.

Checked by *[Signature]* 7.5.8.03

Entered on C.E. 5/9/05 Trinidad & Tobago Land Surveyor. 12/11/2001

[Signature] 24E