

1264

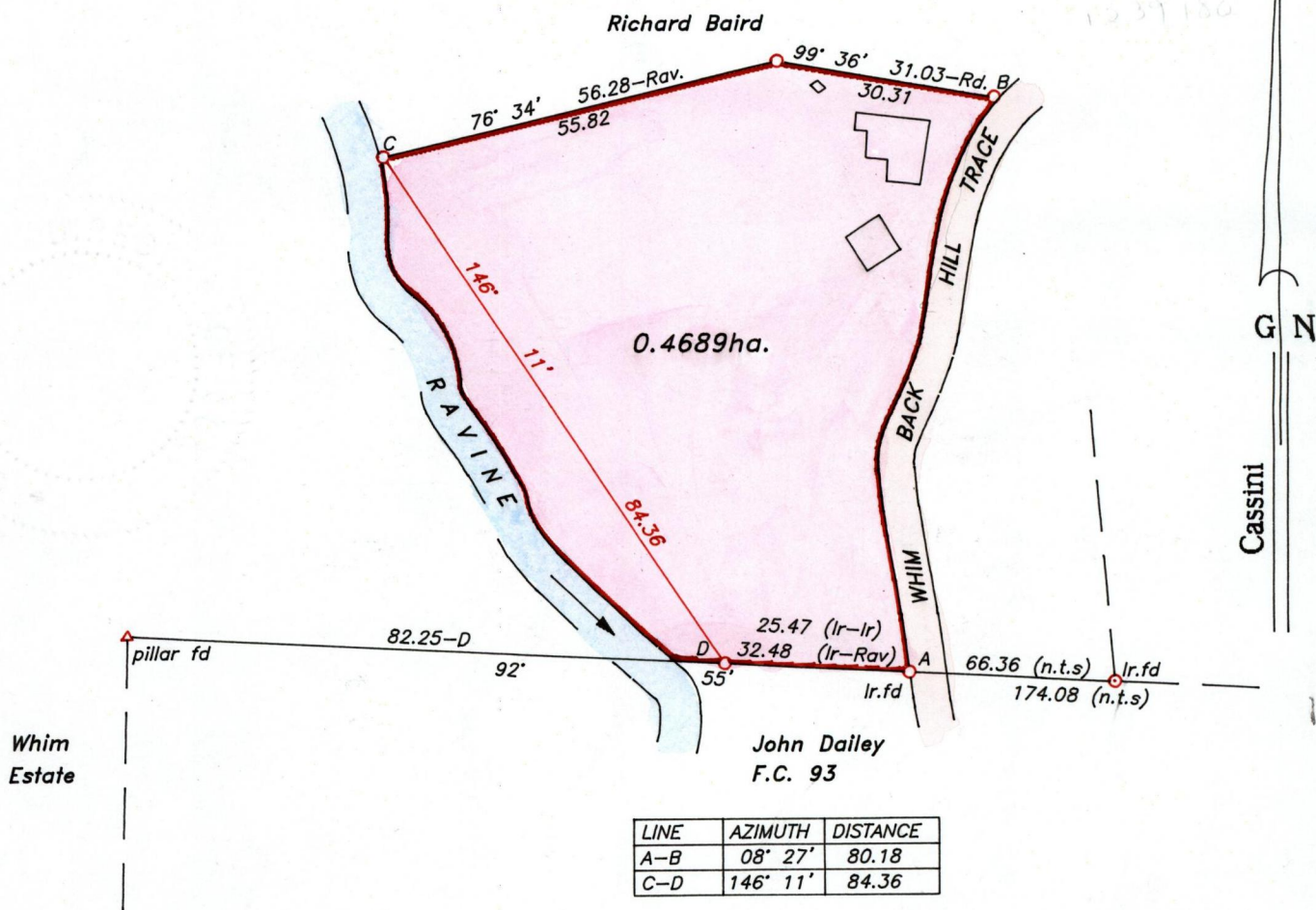
121

To be brought under the provisions of the REAL PROPERTY ORDINANCE

Cadastral Sheet I.17.G ^{2G}/_{1/c}
Ward of Tobago
Parish of St. Andrew

Process ID# 66607

located (13)
B-146263
1239180



Approved *[Signature]*
Director of Surveys
2003.7.22

○ Denotes Iron pul, except otherwise stated.

SCALE 1:1000

Bearings are grid based on solar observations Distances are in metres


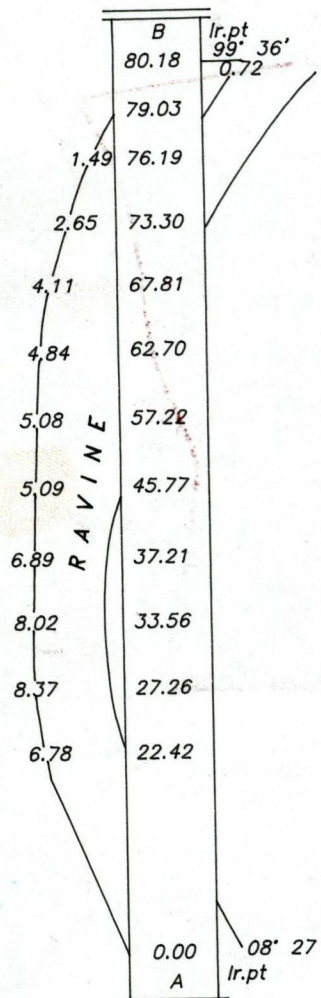
PLAN of a parcel of land coloured pink in the Ward of Tobago
Containing zero point four six eight nine hectares.
Surveyed by me, with due authority on 12th August 2002 for Inez Samuel
In accordance with regulation 25 (1) of the Land Surveyors' Regulations 1998, I certify that this plan is correct.

Checked by *[Signature]*
Entered 12/3/03 CE

[Signature]
30th August 2002
Trinidad & Tobago Land Surveyor

Entered:
K. Allert
2/5/2013

Path: \\Main\0\S102\ISAMUEL.DWG



20 NOV 2002
Lands and
Surveys
Division

12/14/12