


Cadastral Sheet C.3.N. 53F
3/a

Ward of Naparima
County of Victoria
Victoria Village

Process ID #66538

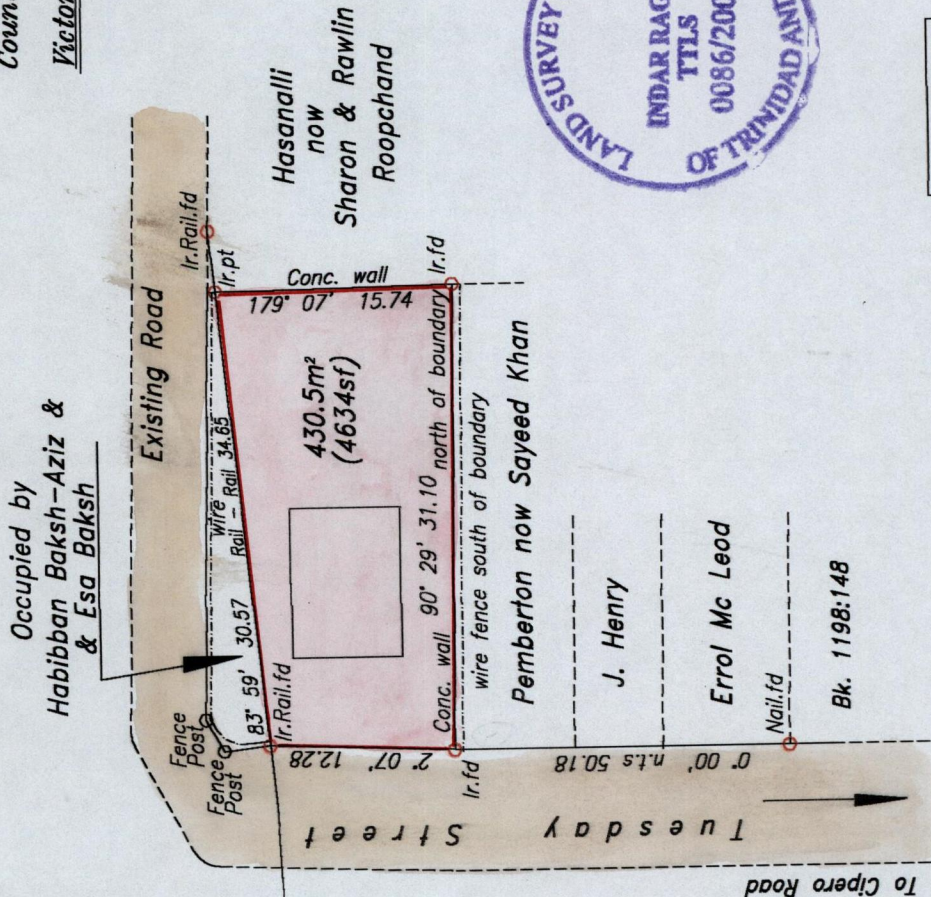
To be brought under the provisions of the Real Property Ordinance



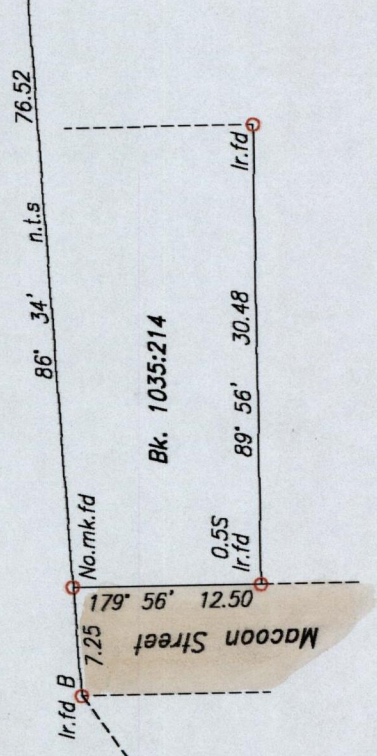
1264
1264




Plan KD.15



Plan EK.102
Trinidad Government Railway Reserve



Approved by 
Director of Surveys 2003.5.20

SCALE 1/500

- Denotes Iron Put unless otherwise stated
- Distances are in metres

Bearings are Cassini grid based on solar observations.


Plan of a parcel of land coloured pink in the Ward of Naparima.


Containing four hundred and thirty point five square meters.

Surveyed by me, with due authority on May 05, 2002 for Habibban Baksh-Aziz and Esa Baksh


In accordance with Regulation 25 (1) of the Land Surveyors Regulations 1998,

I certify that this plan is correct.

Entered by  2003

Checked by  2003

Trinidad and Tobago, Land Surveyor 24th July 2002.

 2002