


To be brought under the provisions of the Real Property Ordinance

Ward of Diego Martin

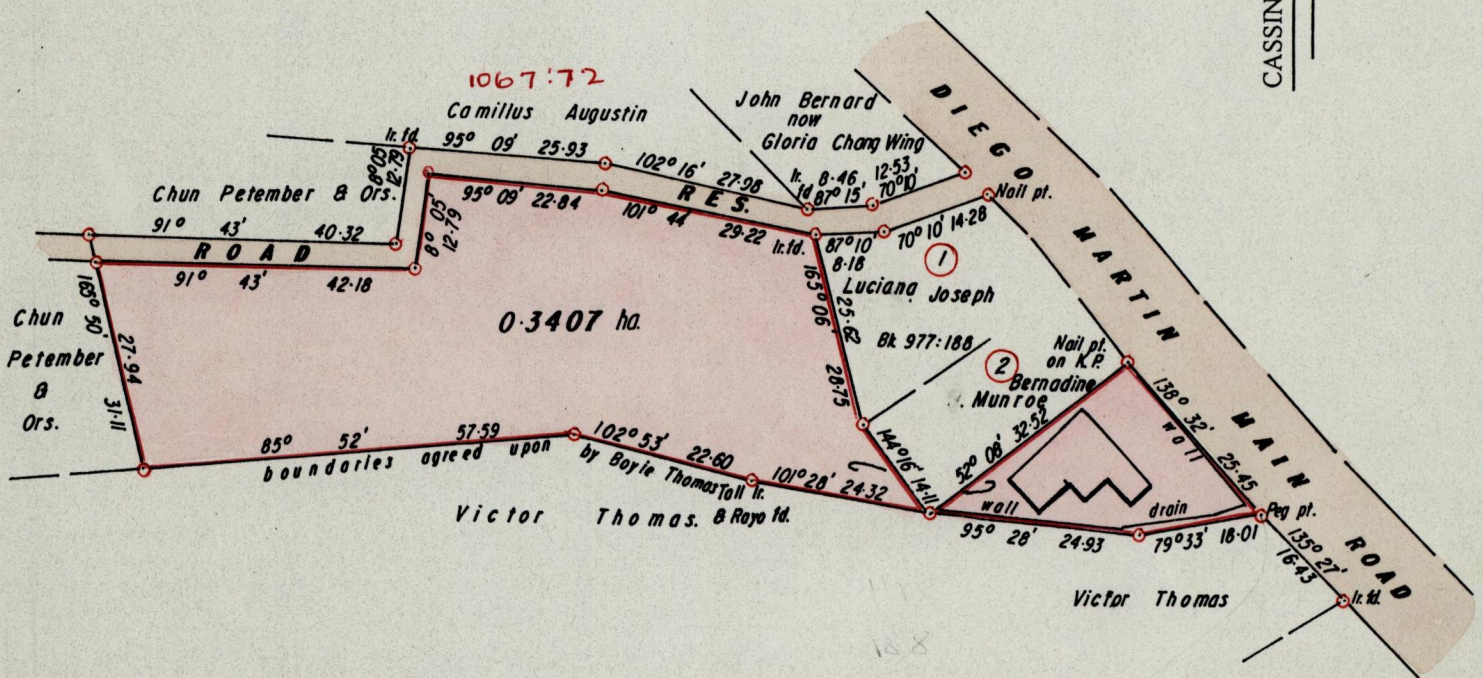
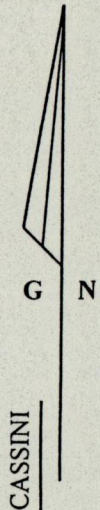
County of St. George

Cadastral Sheet A. 14. K. 12C  
47d

Process SD#66531



located (3)  
1067-72



Approved *[Signature]*  
Director of Surveys 2003-5-14

○ Denotes Iron put unless otherwise stated  
Bearings are Cassini Grid based on Solar Obs.

SCALE 1 / 1000

Note: To Obtain compass bearings add/subtract minutes Distances are in METRES

PLAN of a Parcel of land coloured pink in the Ward of Diego Martin  
Containing zero point three four zero seven hectare  
Surveyed by me, with due authority, 14<sup>th</sup> February & 3<sup>rd</sup> March 1996 for Maud C. Petit  
In accordance with Rule 25 (1), of the Land Surveyors Regulations 1998.  
I certify that this plan is correct.

*[Signature]*

Trinidad and Tobago Land Surveyor.....2000

Checked by *[Signature]*  
Ent. on *[Signature]* 8/03  
*[Signature]* 27-09-13