

To be brought under the provisions of the Real Property Ordinance.

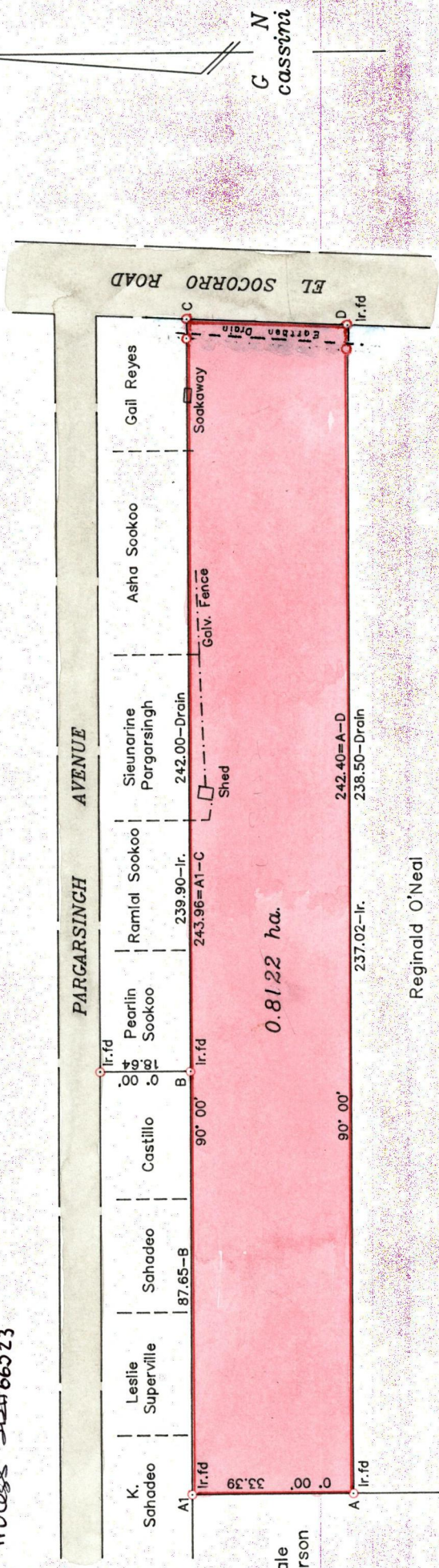
Cadastral Sheet B.22.B $\frac{23C}{3/a}$

Ward of St. Anns

El Socorro South

County of St. George

Process ID#66523



G N
cassini

1264

Approved
Reginald O'Neal
Director of Surveys 2003.4.2

Reginald O'Neal

D - C = 2° 40' 33.43

SCALE 1/1250

Distances are in metres

Vide
M.G.68
Bk. 783:25
Bk. 1173:13
Bk. 1182:64

Denotes Iron put except otherwise indicated.
Note: To obtain compass bearings subtract 0 minutes.

PLAN of a Parcel of land coloured pink in the Ward of St. Anns

Containing zero point eight one two two hectares.

Surveyed by me with due authority on 21st January 2002 for Baboolal Rambatchan and Pulmuth Rambatchan


In accordance with Regulation 25(1) of the Land Surveyors' Regulations 1998,

I certify that this plan is correct.

Checked by *Michael Donceal*

Entered *23rd Jan 2002* Trinidad & Tobago Land Surveyor *23rd January 2002*


Entered: *Belmonts*



103

"A"

This is the Plan marked "'A" referred to in the Declaration of Michael Boucaud sworn to before me this 21st day of June 2002.


Commissioner of Affidavits.
Dennis I. Jackman
Commissioner
of Affidavits
County St. George West

24 JUN 2002
Lands and
Surveys
Division