

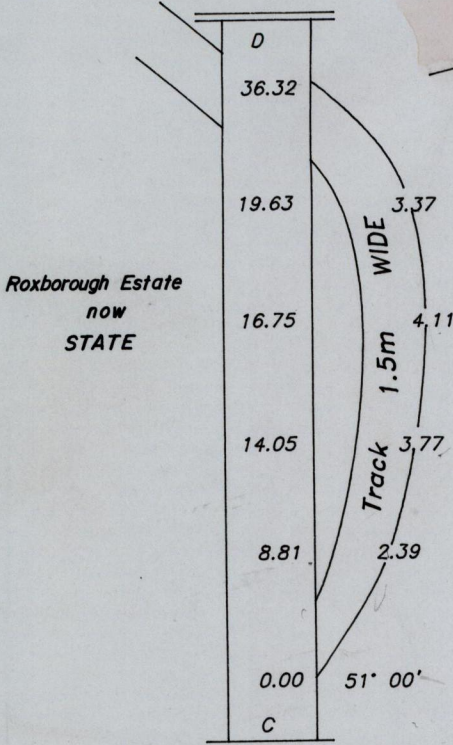

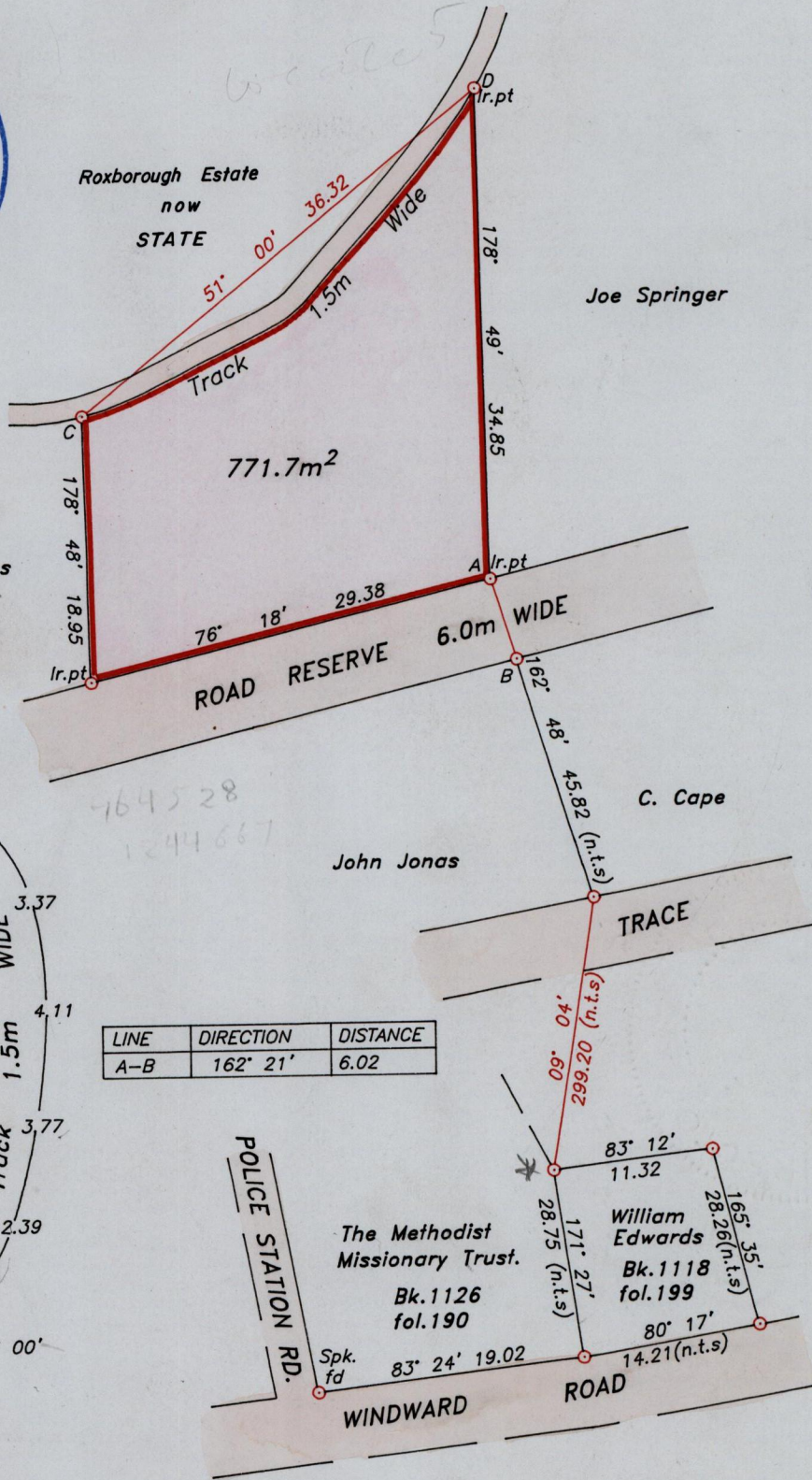

To be brought under the provisions
of the **REAL PROPERTY ORDINANCE**

1264

Cadastral Sheet I.15.E 3G
Ward of Tobago 2/b/2
Parish of St. Paul

10

Process ID#66424



LINE	DIRECTION	DISTANCE
A-B	162° 21'	6.02

Approved *[Signature]*
Director of Surveys
2007.10.16

○ Denotes iron found, except otherwise stated.

Bearings are grid based on solar observations

Distances are in metres

PLAN of a parcel of land coloured pink in the Ward of Tobago
Containing seven hundred and seventy one point seven square metres.
Surveyed by me, with due authority on 26th June 2000 for Adolphus Sterling & Audie Sterling
In accordance with rule 25 (1) of the Land Surveyor's Regulation 1998, I certify that this
plan is correct.

Checked by *[Signature]*
Entered 16/7/03 CE

Lyndon Antoine
6th September

K. Albed. 39/262
9-5-2013

Trinidad & Tobago, Land Surveyor
path: 00SURVEY\5065\ASTERLIN.DWG

2001