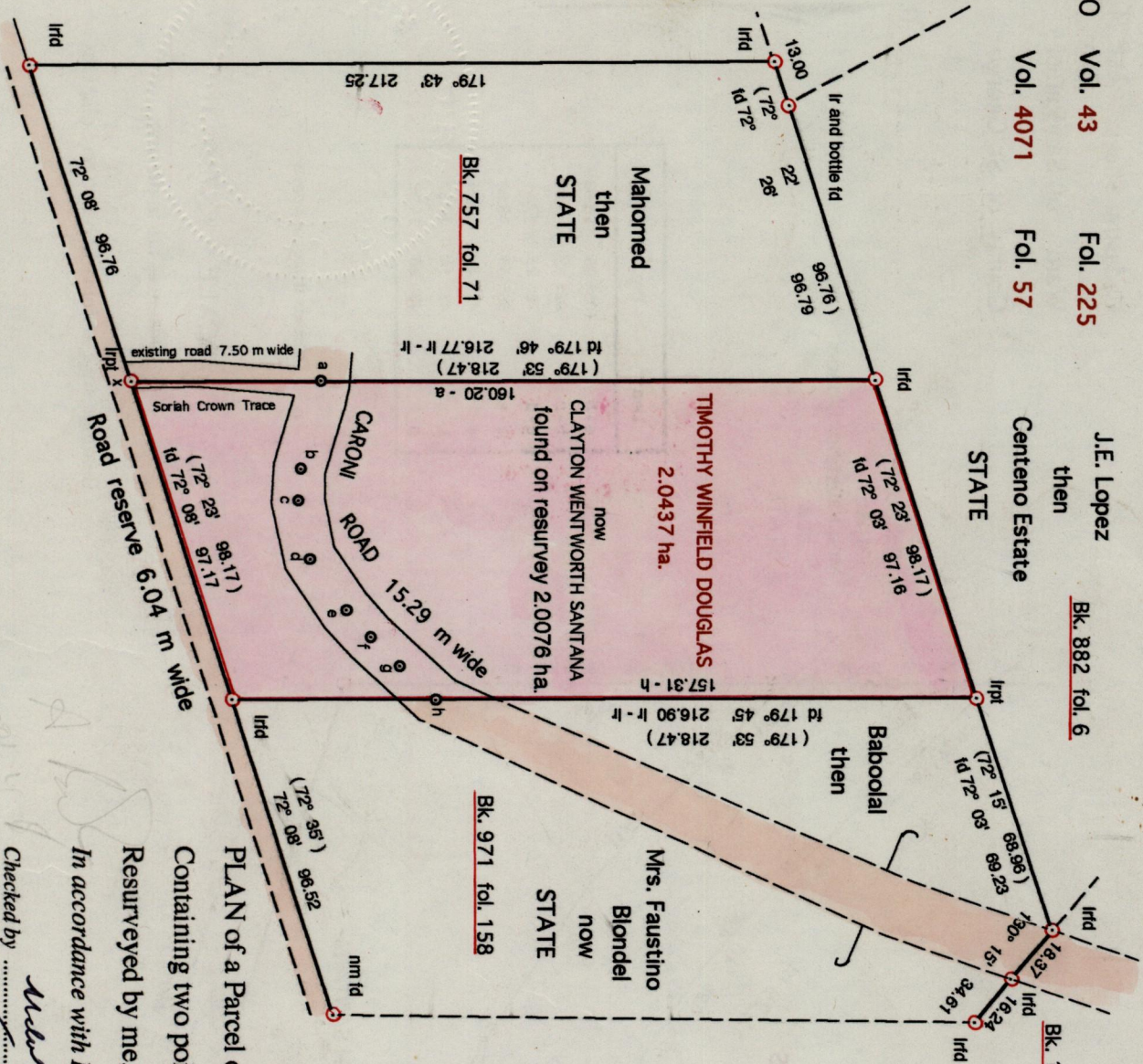


R.P.O Vol. 43 Fol. 225  
 C.T Vol. 4071 Fol. 57

J.E. Lopez then Centeno Estate  
 Bk. 882 fol. 6

Cadastral Sheet 24F, D.4.D  
 3/b  
 Ward of San Rafael  
 County of St. George



Area occupied by road = 0.1816 ha.




Approved: *[Signature]*  
 Director of Surveys  
 2007.07.27

Original Survey : Bk 7 fol. 68

SCALE 1 : 2000

Distances are in metres

Bearings are Cassini Grid based on Solar Obs.



PLAN of a Parcel of land coloured pink in the Ward of San Rafael

Containing two point zero seven six hectares

Resurveyed by me, with due authority, in June, 2000

In accordance with Rule 25(1) of the Land Surveyors' Regulations 1998, I certify that this plan is correct.

Checked by *[Signature]*

*[Signature]*

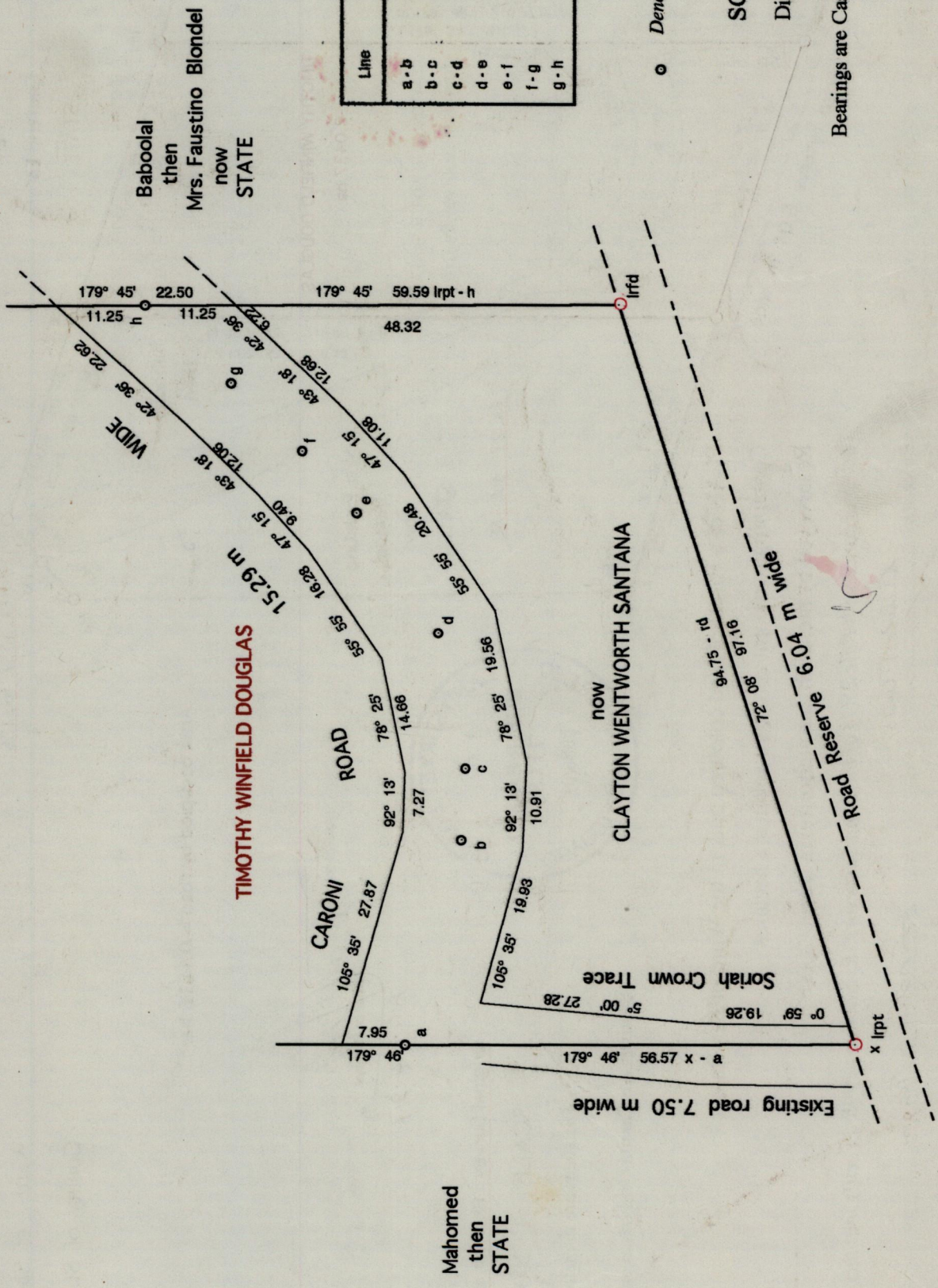

Entered on .....

Trinidad & Tobago Land Surveyor ..... 20<sup>th</sup> / 1 / March 2000

1249

3(1)2

Cadastral Sheet 24F, D. 4. D  
 3 / b  
 Ward of San Rafael  
 County of St. George



Baboolal  
 then  
 Mrs. Faustino Blondel  
 now  
 STATE

Mahomed  
 then  
 STATE

Line	Brg.	Dist.
a-b	105° 35'	26.60
b-c	92° 13'	9.09
c-d	78° 25'	17.11
d-e	55° 55'	18.38
e-f	47° 15'	10.24
f-g	43° 18'	12.37
g-h	42° 36'	14.42

o Denotes traverse points

SCALE 1:750  
 Distances are in metres

Bearings are Cassini Grid based on Solar Obs.