

1249

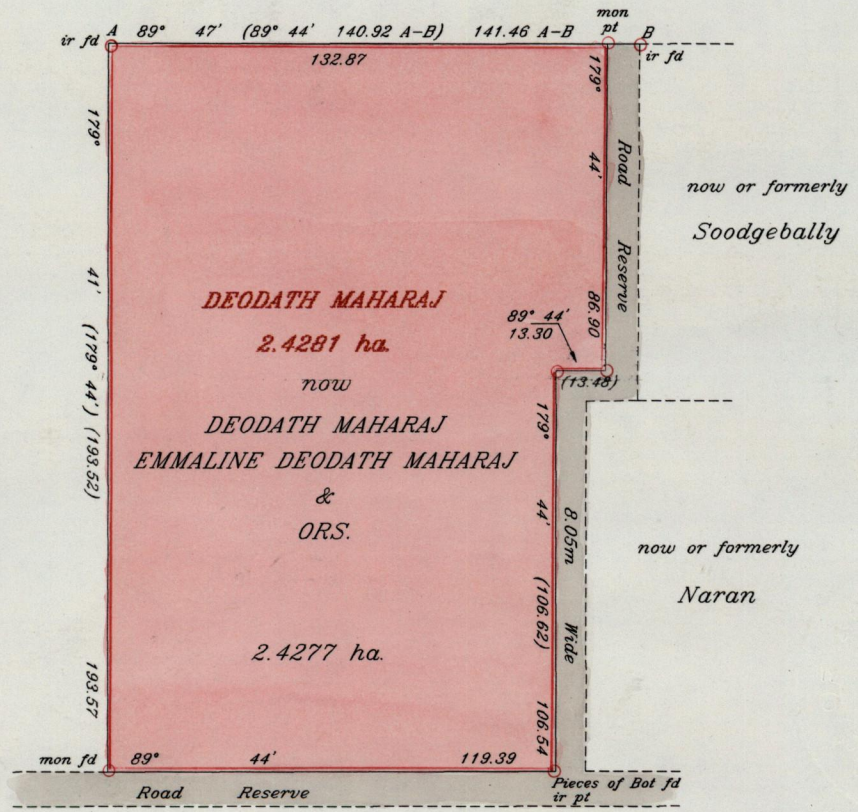
301

R.P.O. Vol. 132 Fol. 387
C.T. Vol. 3750 Fol. 125
U.P.R.N. No.:


Ward of Cocal
County of Nariva
Cadastral Sheet E.23.P 56B
3/b

STATE

STATE



G.N. Cassini

Approved 
Director of Surveys
2007-04-27

Reference: Bk.300 Fol.242
Plan X.E. 19

SCALE 1:2000

Distances are in metres

○ Denotes iron put except otherwise stated

Bearings are Cassini Grid based on Solar Observations


PLAN of a parcel of land coloured pink in the Ward of Cocal

Containing two point four two seven seven hectares

Surveyed by me, with due authority, in December 2000

In accordance with Rule 25(1) of the Land Surveyors' Regulations 1998, I certify that this plan is correct.

Checked by 21.01.04.23
Entered


Trinidad & Tobago Land Surveyor 14/12/2000

