
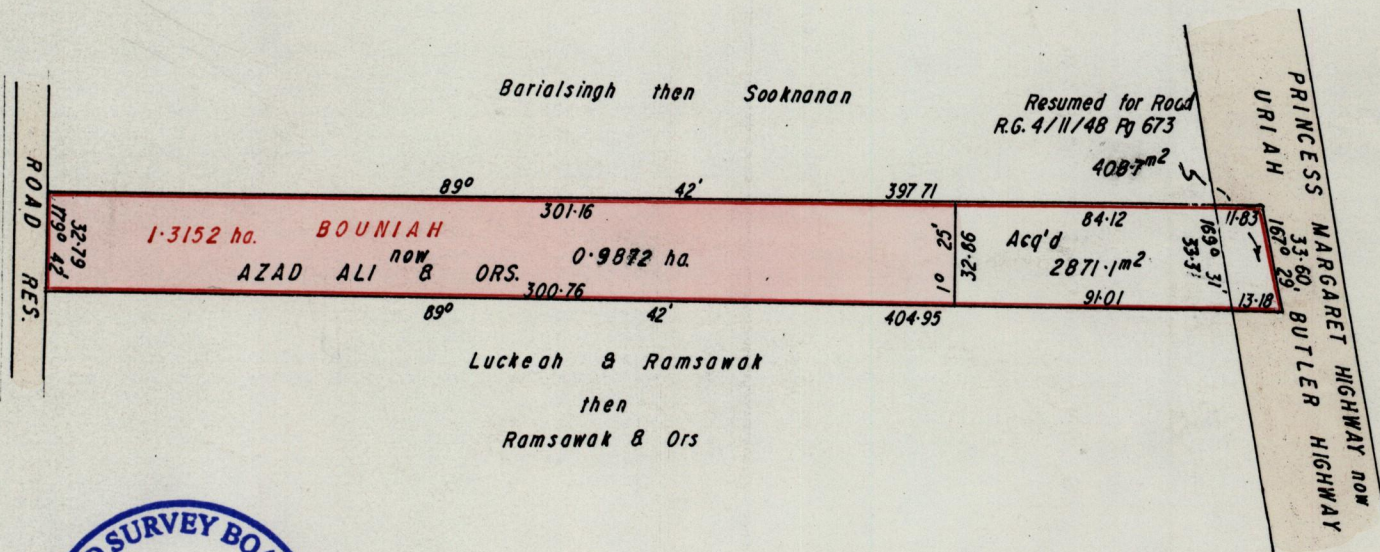



R.P.O. Vol. 28
C.T. Vol. 394

Fol. 587
Fol. 21

Ward of Chaguanas
County of Caroni
Cadastral Sheet $\frac{23F}{4/a}$, D.2.D.



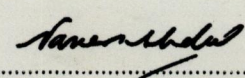
Bk 1189 : 225

Approved 
Director of Surveys
27.7.12

Note: To Obtain compass bearings add/subtract 18 minutes

SCALE 1 / 2500
Distances are in METRES

This is a true copy of a diagram of one point three one five two hectares originally granted to BOUNIAH, showing a portion coloured pink and containing zero point nine eight seven two hectare being the remainder after one (1) resumption and one (1) acquisition previous transfer of another portion of the land. the dividing lines having been run in accordance with Rule 25[1] of the Land Surveyors Regulations 1998. I certify that this plan is correct.

Checked by 
Entered Trinidad and Tobago Land Surveyor..... 27th May 2000