

1249


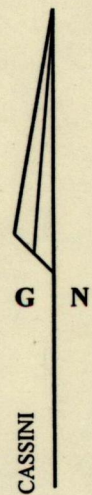
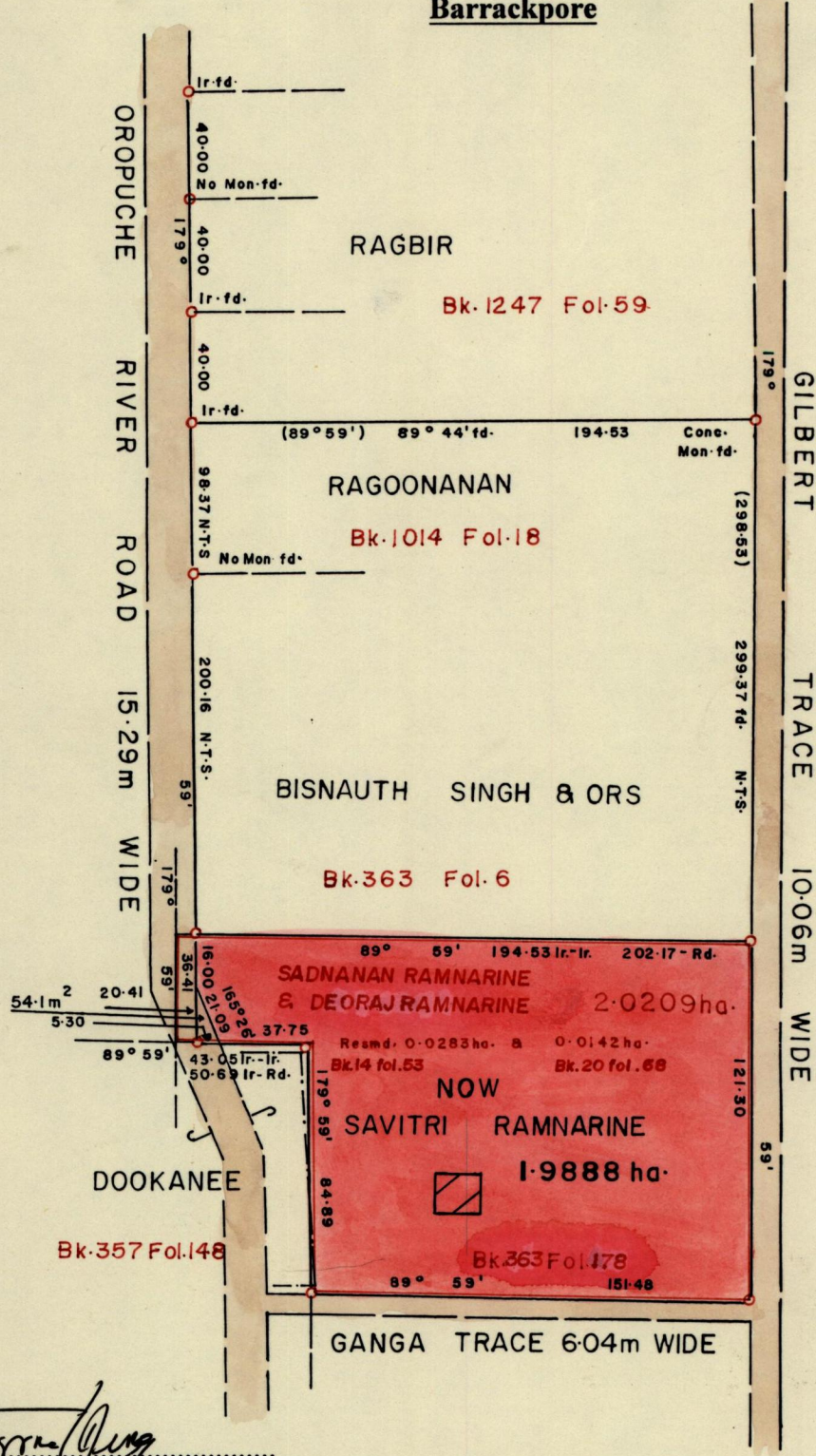
166

R.P.O. Vol. 212
C.T. Vol. 1691


Fol. 245
Fol. 105

Ward of Savana Grande
County of Victoria
Cadastral Sheet 64D ; G.14.C
2/b

Barrackpore




N.T.S. Not to Scale
Vide
Plan A.E.79
Plan A.E.70
Bk. 1233 Fol. 118


Approved 
Director of Surveys
2000/7/12

○ Denotes Iron put unless otherwise stated
Bearings are Cassini Grid based on Solar Observations

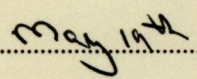
SCALE 1: 2500
Distances are in METRES

PLAN of a Parcel of land coloured pink in the Ward of Savana Grande
Containing one point nine eight eight eight hectares
Surveyed by me, with due authority, on 30th April 2000
In accordance with Rule 25 (1), of the Land Surveyors' Regulations 1998.
I certify that this plan is correct.

Checked by 



Entered on

Trinidad and Tobago Land
Surveyor, , 2000