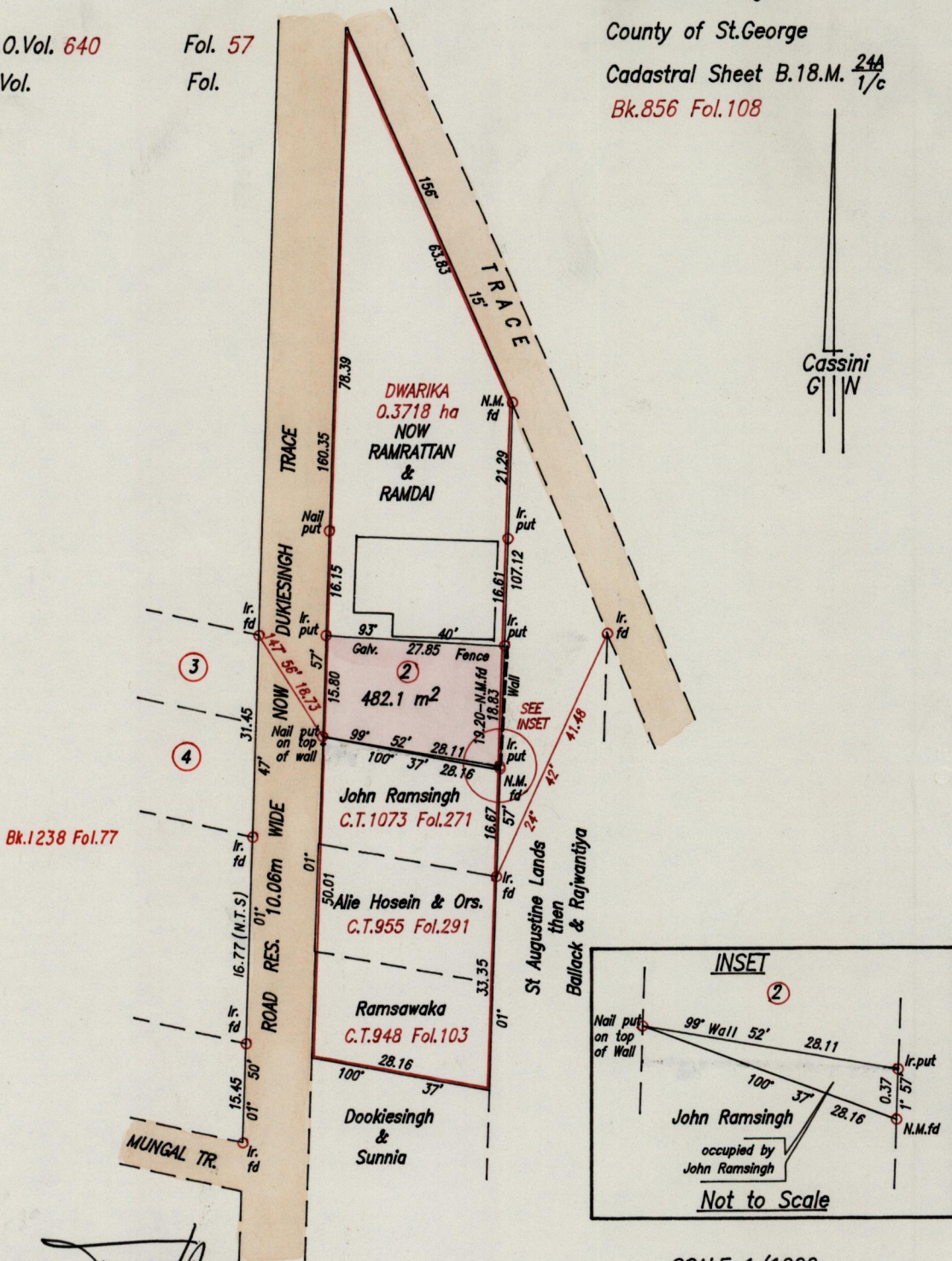


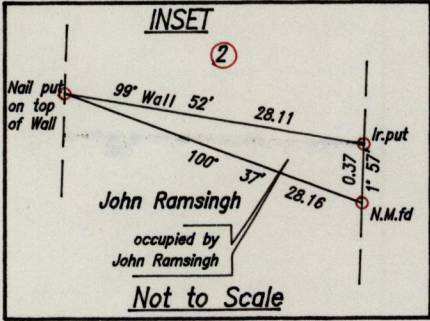
R.P.O.Vol. 640
C.T.Vol.

Fol. 57
Fol.

Ward of Tacarigua
County of St. George
Cadastral Sheet B.18.M. ^{24A}/_{1/c}
Bk.856 Fol.108



Bk.1238 Fol.77



Approved.
Director of Surveys of
2000.7.12

SCALE 1/1000
Distances are in Metres

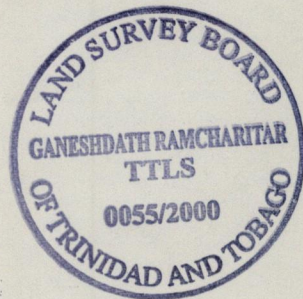
Bearings are based on Solar Observations
Plan of a Parcel of land coloured pink in the Ward of Tacarigua
Containing four hundred and eighty two point one square metres
Surveyed by me, with due authority, in May 26th.1999

In accordance with Rule 25 (1) of the Land Surveyors' Regulations 1998,
I certify that this plan is correct

Checked by. ^{11/00/06/26}
Ganeshdath Ramcharitar

Entered. Trinidad & Tobago Land Surveyor.
11/3/2000

Path=C:\Ram\Ramrattan & Ramdai\Joyce2.dwg



GANESH DATH RAMCHARITAR
LAND SURVEYOR