

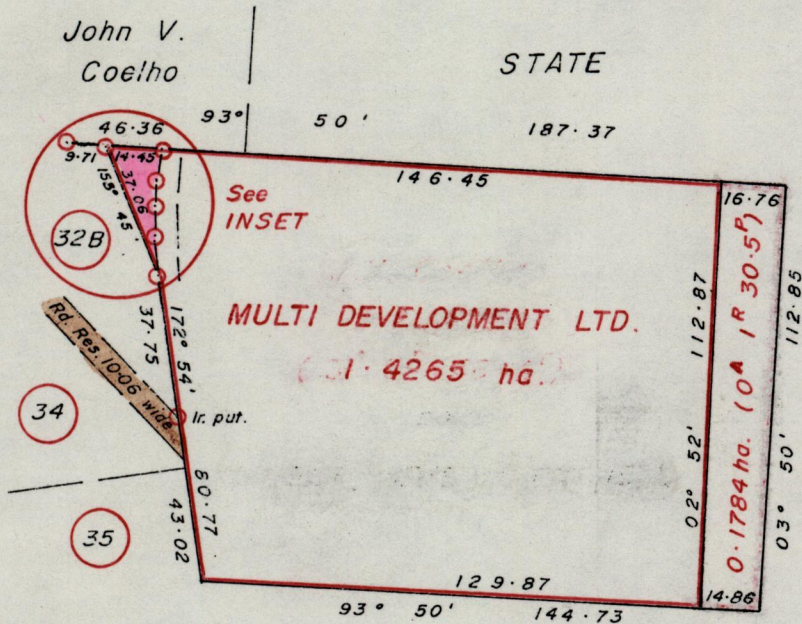
1249

106

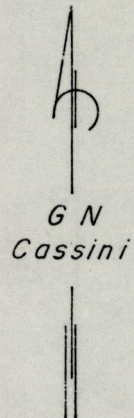
R.P.O. Vol. 65 Fol. 311

C.T. Vol. 2467 Fol. 509

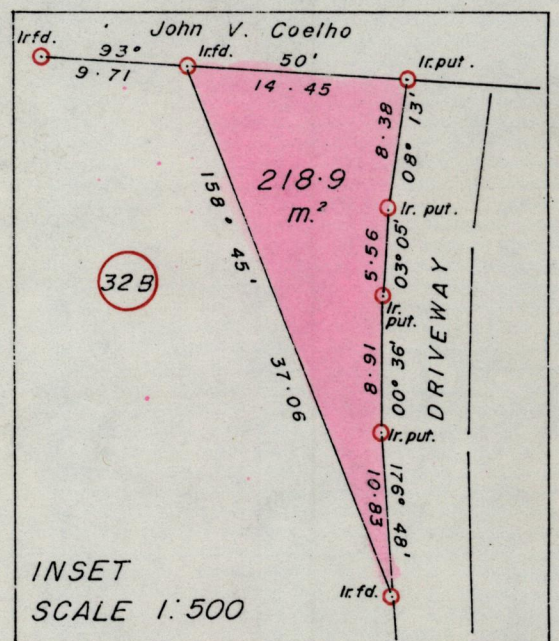

Cadastral Sheet A.19.C. 12 F
Ward of Diego Martin 2/c
County of St. George



Percy Pius Collens



John V. Coelho



Approved *[Signature]*
 Director of Surveys of
 20TD 8 15

Reference
PLAN R.D.76

SCALE 1 : 2000
Distances are in METRES

Bearings are based on Solar observations.
To obtain compass bearings subtract 5 minutes.

PLAN of a parcel of land coloured pink in the Ward of Diego Martin
 Containing two hundred and eighteen point nine square metres
 Surveyed by me with due authority, in September, 1999
 In accordance with Rule 25 (1) of the Land Surveyors' Regulations 1998,
 I certify that this Plan is correct.

Checked by *[Signature]* 00.05.10

[Signature] TTLS

Entered on

Trinidad and Tobago Land Surveyor 15.03.2000