

1249

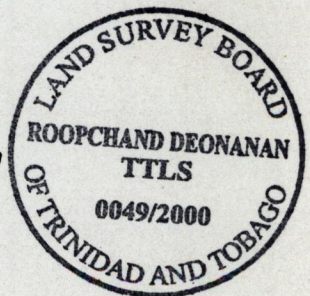

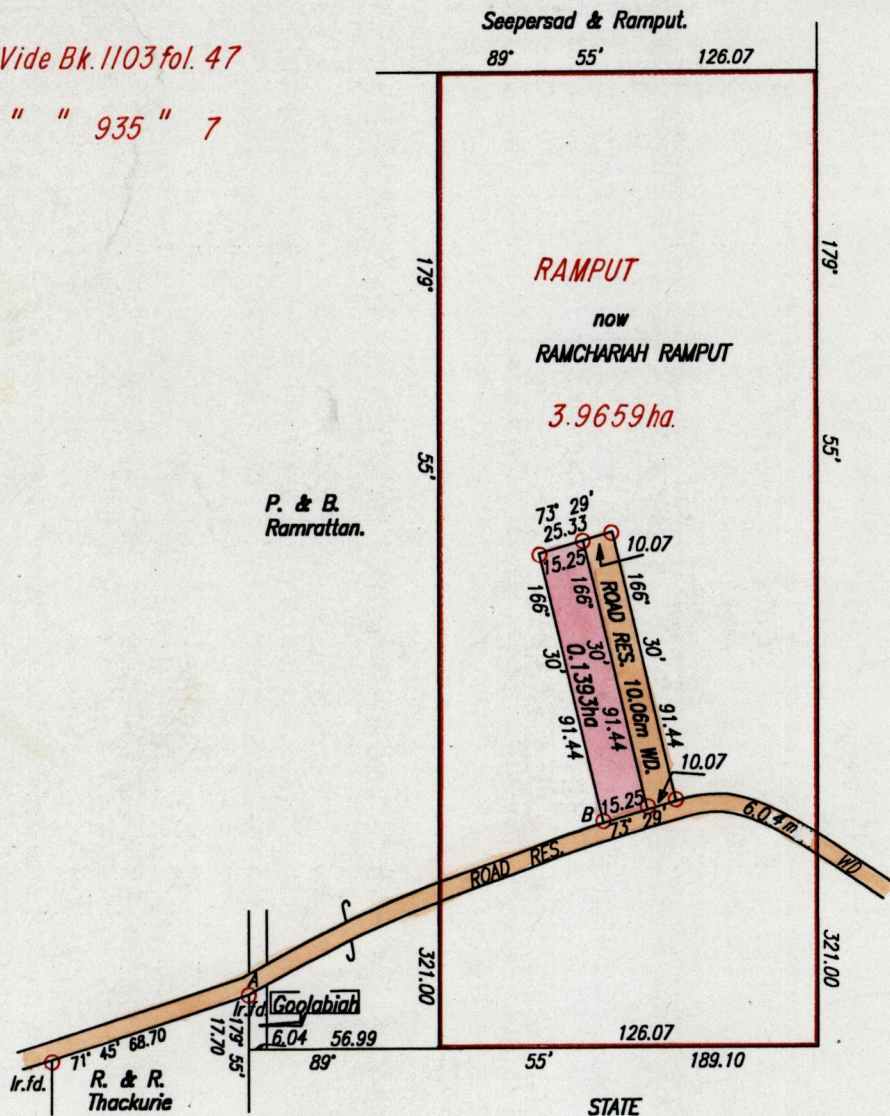
1000

R.P.O. Vol.13  
C.T. Vol. 1434

Fol. 197  
Fol. 243

Ward of Ortoire.  
County of Victoria.  
Cadastral Sheet D.24.P. 54C  
3/a

Vide Bk.1103 fol. 47  
" " 935 " 7



AB = 64° 24' 130.49

Approved *[Signature]*  
Director of Surveys  
2000.5.9

SCALE 1:2500  
Distances are in Metres

○ Denotes Iron put except otherwise stated.  
Bearings are based on Solar Observations  
PLAN of a Parcel of land coloured pink in the Ward of Ortoire.  
Containing zero point one three nine three hectare.  
Surveyed by me, with due authority, in May, 1999  
In accordance with Rule 25(1) of the Land Surveyors Regulations 1988,  
I certify that this plan is correct.

Checked by *[Signature]*

Entered . . . . . Trinidad & Tobago Land Surveyor . 19<sup>th</sup> April . . . . . 2000