

R.P.O.Vol. 10 Fol. 411

C.T.Vol. 2207 Fol. 55

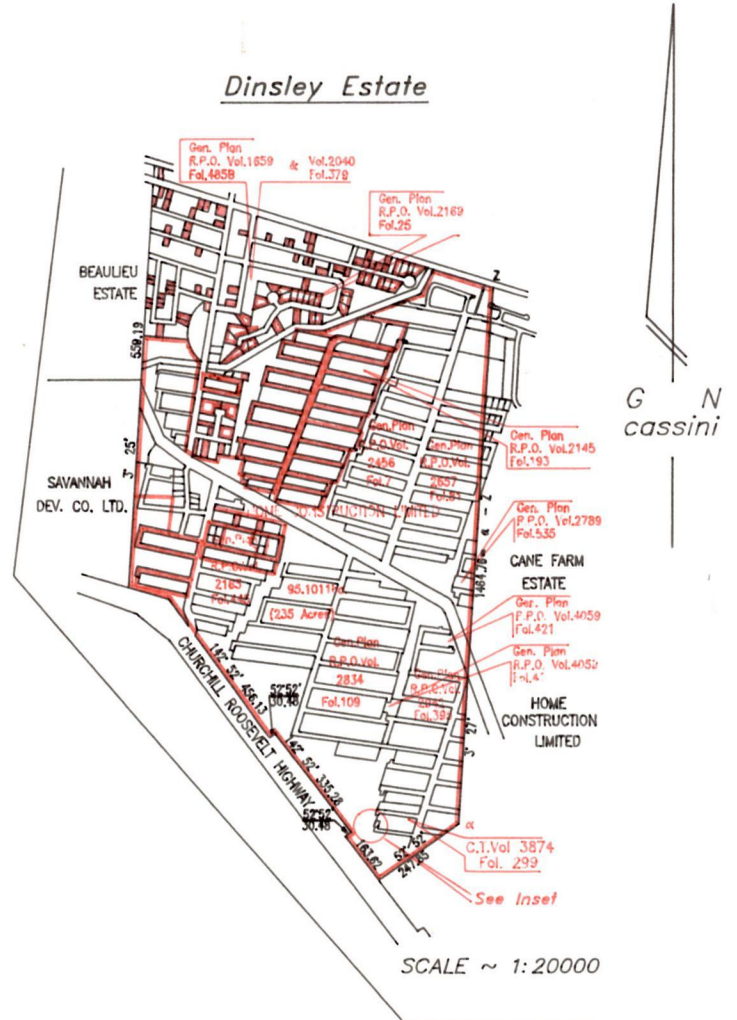
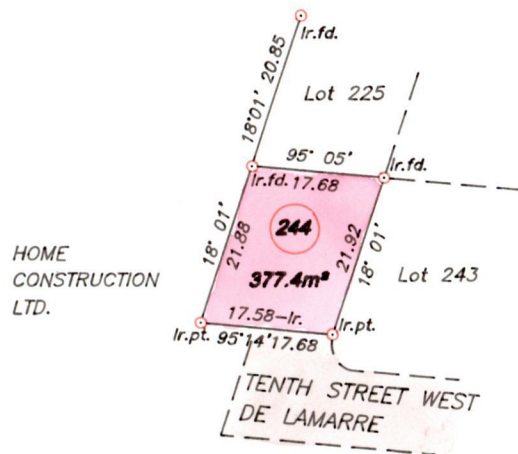
Ward of Tacarigua

County of St. George

Cadastral Sheet 24A (B.23.D)
2/d

See Plan J.B. 165

Dinsley Estate



Approved

 Director of Surveys
 29.1.99

SCALE 1:1000

○ Denotes Ir.pt. except otherwise indicated
 Bearings are Cassini Grid based on Solar Observations

Distances are in metres


PLAN of a Parcel of land coloured pink in the Ward of Tacarigua
 Containing three hundred and seventy seven point four square metres
 Surveyed by me with due authority in January 1999

In accordance with rule 25 (1) of Land Surveyors' Regulations 1998,

I certify that this plan is correct

Checked by 13.1.99

Entered Trinidad & Tobago 10/2 19.99
 Land Surveyor



original BK 712 fol. 101

