

No 894

R.P.O. Vol. 113.

Fol. 309.

Ward of Chaguanas.

County of Caroni.

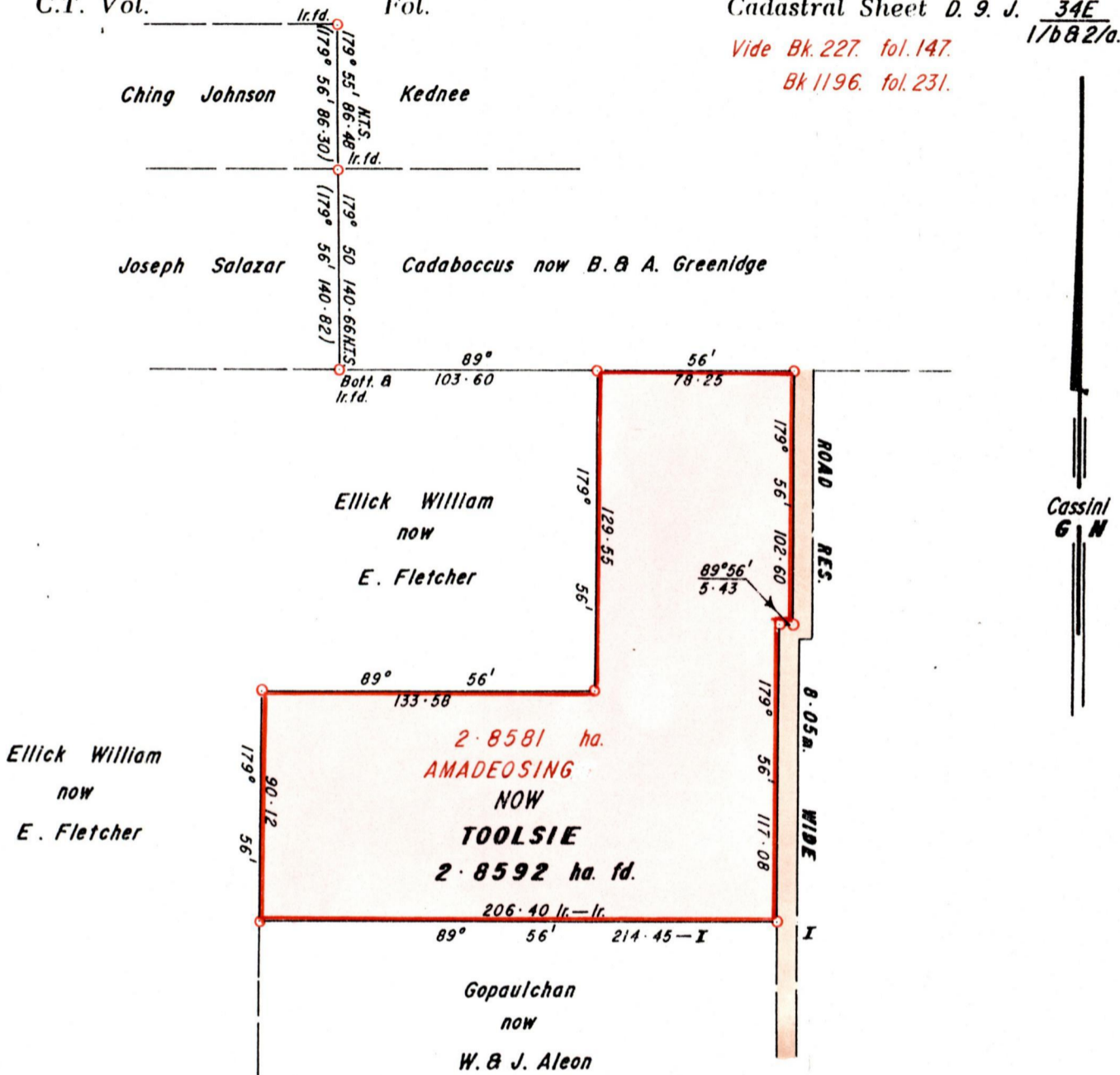
C.T. Vol.

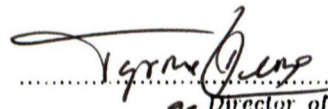
Fol.

Cadastral Sheet D. 9. J. $\frac{34E}{1/b \& 2/a}$

Vide Bk. 227. fol. 147.

Bk 1196. fol. 231.



Approved 
 Director of Surveys
 19 24 23

○ Denotes Iron put except otherwise stated.

Cassini Grid bearings based on Solar Observations. SCALE 1 : 2500.

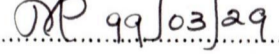

Note: To obtain compass bearings add/subtract minutes Distances are in metres.

PLAN of a Parcel of land coloured pink in the Ward of Chaguanas.

Containing two point eight five nine two hectares.

Surveyed by me, with due authority, in February 1995.

I certify that I have complied with rule 76 under section 14(2)(d) of the Land Surveyors' Ordinance 1952, and that this plan is correct.

Checked by  

Entered Land Surveyor, Trinidad 3rd March 19 98

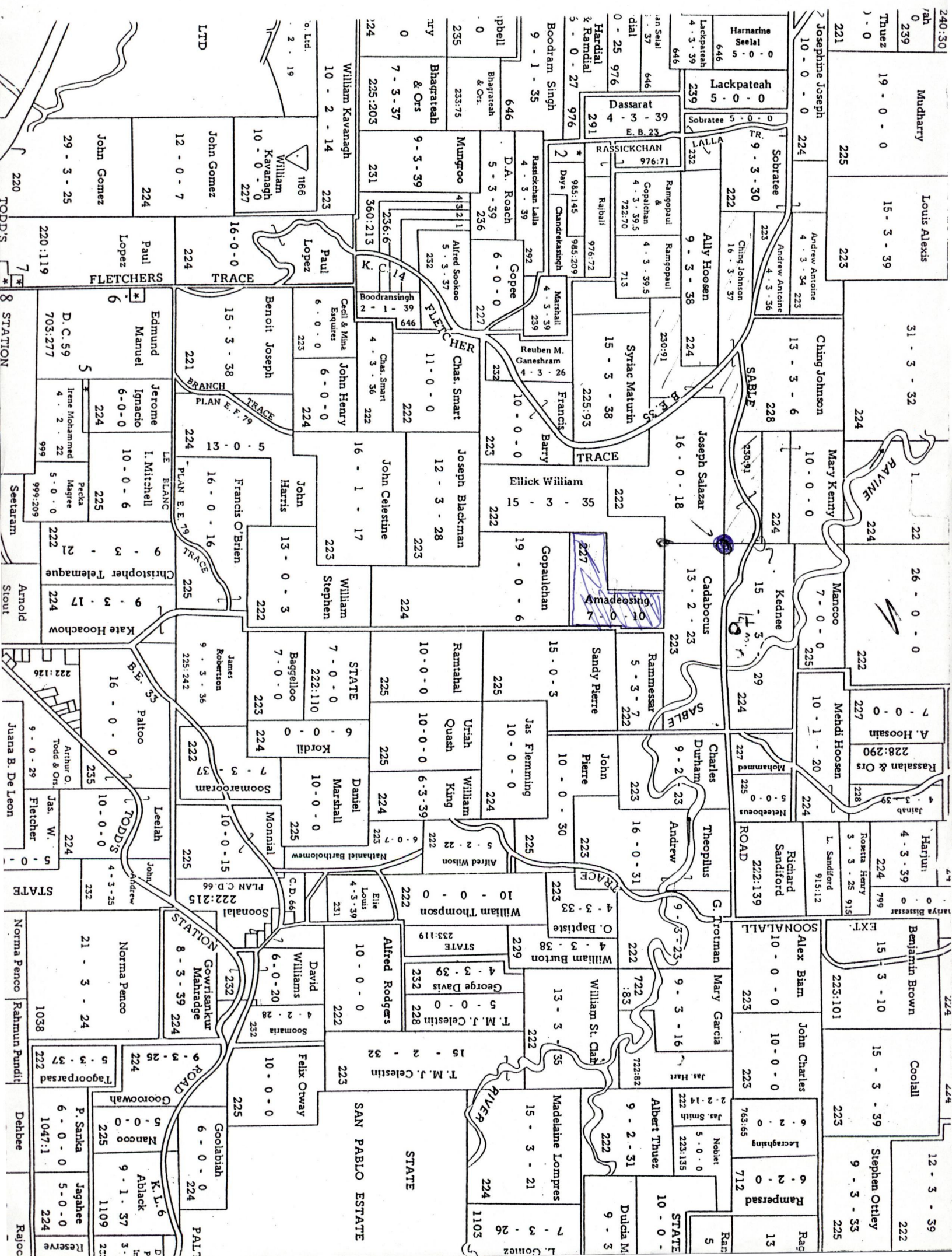
original Blk 227 :147



34 E 2/9


9D

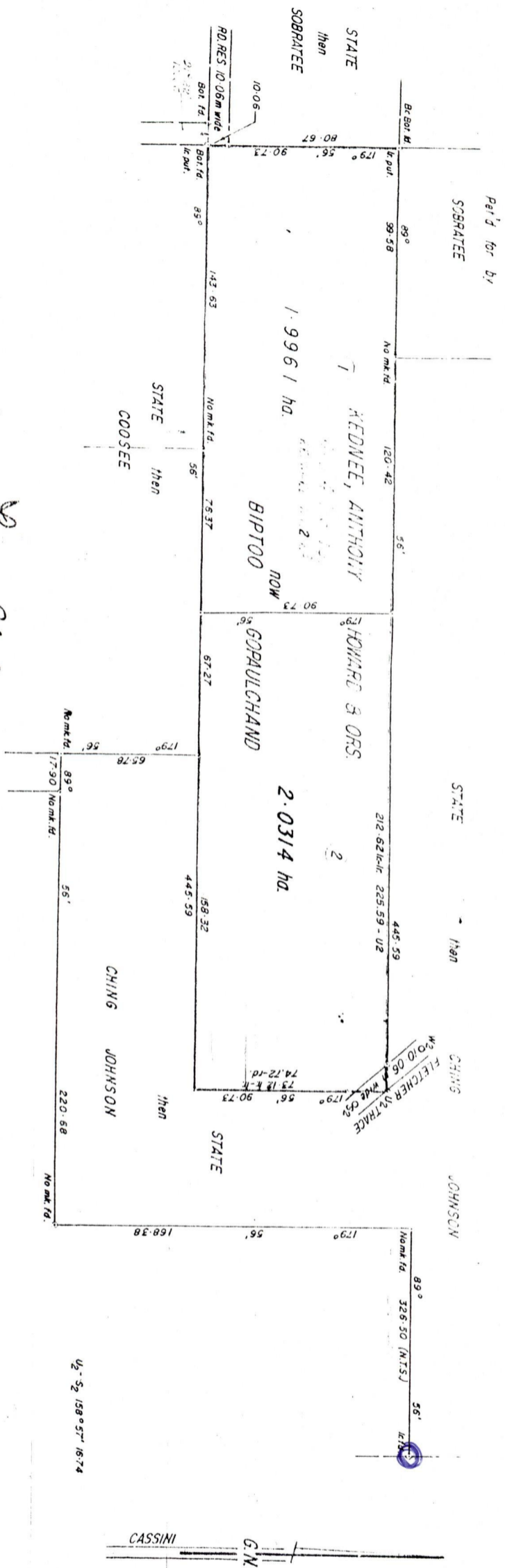
D9/143



W
E
1/2

1/2
1/2





Approved *Jones Cole*
 Director of Surveys
 9.2.88-12

DENOTES IRON PUT EXCEPT OTHERWISE STATED
 SCALE 1:2500

Bearings are Cassini Grid, based on Solar Observations
 Distances are in metres
 PLAN of 2 Parcels of land coloured pink in the Ward of Chaguanas
 Containing together four point zero two seven five hectares
 Surveyed by me, with due authority, in September 1987
 I certify that I have complied with rule 76 under section 14 (2) (d) of the
 Land Surveyors' Ordinance 1952, and that this plan is correct
 Checked by *S. J. ...*
 Entered on ... Land Surveyor, Trinidad 30th March 1988

P.T.O.

