

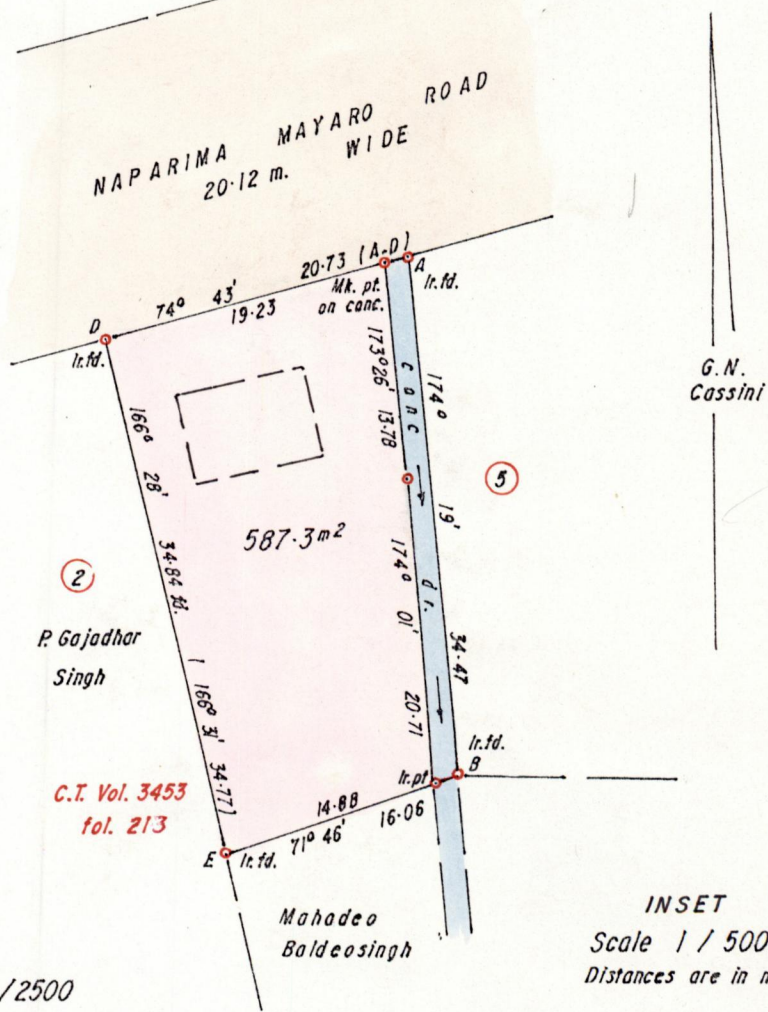
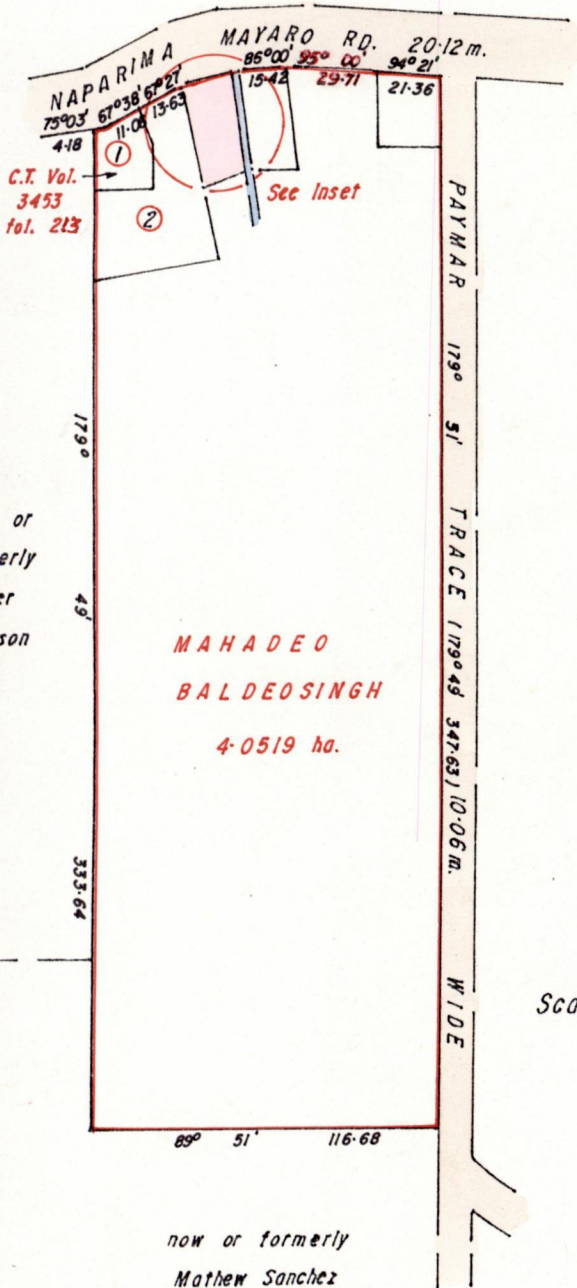
R. P. O. Vol. 54 fol. 235

Ward of Charuma

C.T. Vol. 2345 fol. 77

County of Nariva


Cadastral Sheet $\frac{55B}{3/c}$, H. 2. A



Approved

[Signature]
 Director of Surveys
 2000-07-06

Bk. 1145 / 556
 Bk. 1197 / 135



Bearings are Cassini based on Solar Obs

PLAN of a parcel of land coloured pink in the Ward of Charuma
 Containing five hundred and eighty seven point three square metres

Surveyed by me with due authority in February 1999

In accordance with Rule 25 (1) of the Land Surveyors' Regulations 1998, I certify that this plan is correct.

Checked *[Signature]* 99.12.07

Ent. on

[Signature]
 Trinidad & Tobago Land Surveyor

August 20, 1999