

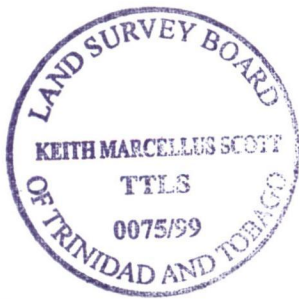
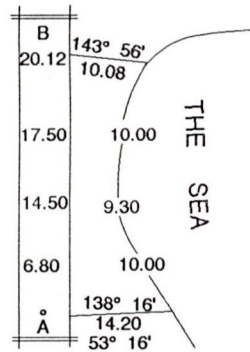
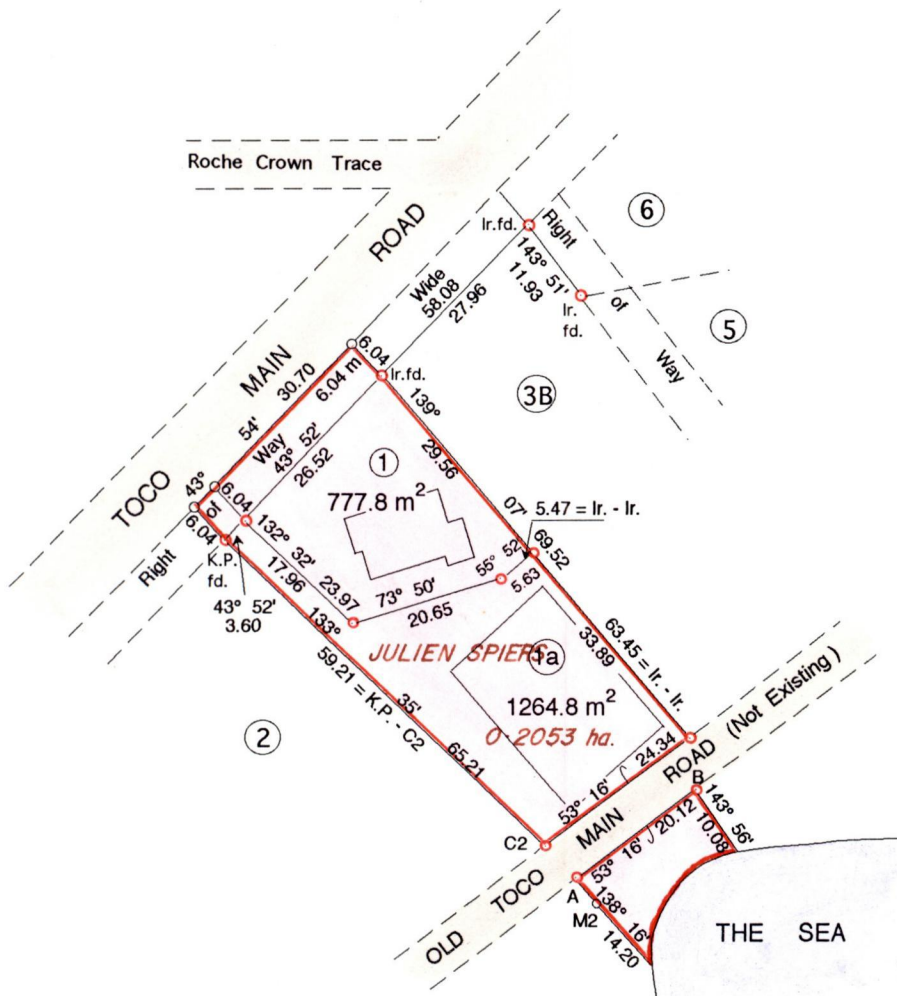
R.P.O. Vol. 415 Fol. 621  
C.T. Vol. 3907 Fol. 381

Cadastral Sheet C. 9. L. 6F  
4/b & 4/d

Ward of Toco

County of St. David

Vide Bk.1148 : 133



Approved *[Signature]*  
Director of Surveys  
99-11-29

C2 - A	138° 16'	6.04
C2 - M2	138° 16'	10.32

SCALE 1 : 1000

Distances are in metres  
● Denotes Iron Put unless otherwise stated

Bearings are Cassini Grid based on Solar Obs.  
To obtain compass bearings add 29 minutes

PLAN of 2 Parcels of land coloured pink in the Ward of Toco  
Containing together two thousand and forty two point six square metres  
Surveyed by me, with due authority, in September, 1998  
In accordance with rule 25 (1) of the Land Surveyors' Regulation 1998  
I certify that this plan is correct.

Checked by *[Signature]* NP 99/11/02  
Land Surveyor, Trinidad & Tobago  
Entered on ..... 17<sup>th</sup> March 1999