

A N^o 6297

R.P.O. Vol. 438 fol. 447
C.T. Vol. 3333 fol. 509

Cadastral Sheet $\frac{16C}{1/d}$, C.14. C.

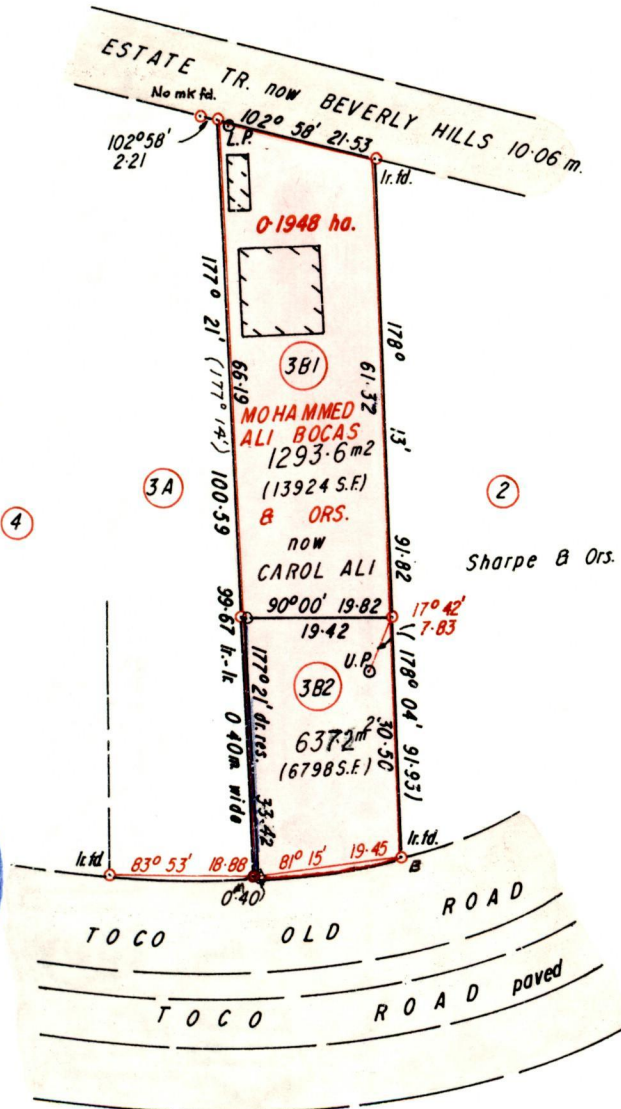
Ward of Toco

County of St. David


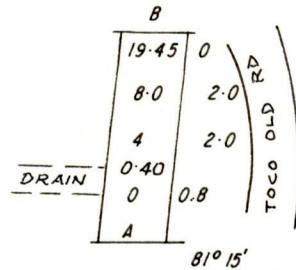
RAMPANALGAS

See Bk. 1014 : 195

PLAN C.N. 34



G.N. Cassini



Approved *[Signature]*
 Director of Surveys
 19.9.30

U.P. Utility Pole

○ Denotes Iron pt unless otherwise stated.
Bearings are based on Solar Obs add

SCALE 1 / 1000

Note: To obtain compass bearing subtract minutes Distances are in metres
 PLAN of 2 Parcelsof land coloured pink in the Ward of Toco
 Containing together one thousand nine hundred and thirty point eight square metres
 Surveyed by me, with due authority, in April 1999 for
 In accordance with Rule 25(1) of the Land Surveyors Regulations 1998, I certify that this plan is correct.

Checked by *[Signature]* 18th June 1999
 Ent. on..... Land Surveyor, Trinidad..... 19.....
 and Tobago

Original Bk. 1014 fol. 195



