

B N^o 4159

R.P.O. Vol. 446

Fol. 411

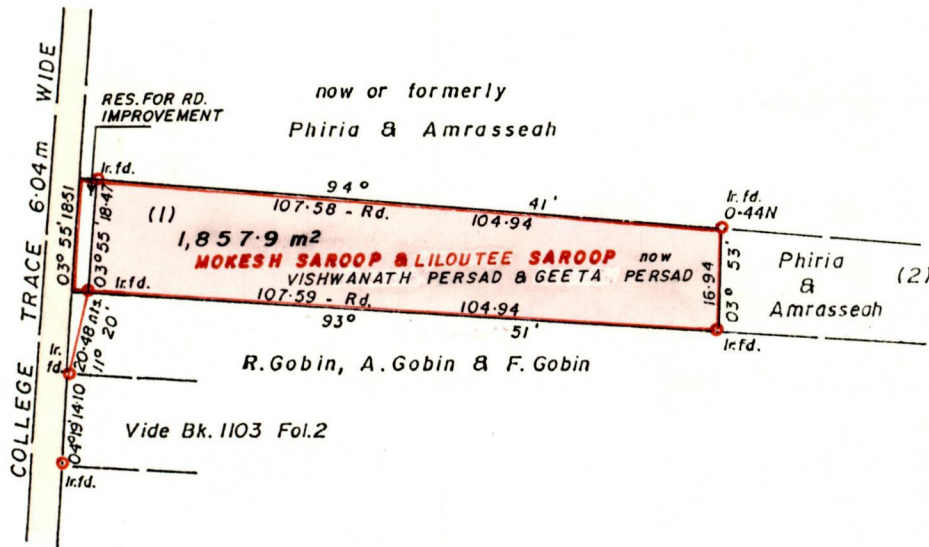
Ward of Tacarigua

C.T. Vol. 3543

Fol. 457

County of St. George

Cadastral Sheet (B.23.A.) ^{24A}/_{1/c}



G. N. Cassini

Vide Bk. 1197 Fol. 166
Orig Bk. 103 Fol. 59



Approved

[Signature]
 Director of Surveys
 99.6.17

In accordance with rule 25(1) of the Land Surveyors' Regulation 1998, I certify that this plan is correct.

Bearings are based on solar observations

SCALE 1:1250

Note: To obtain compass bearings add/subtract 03

minutes

Distances are in metres

PLAN of a Parcel of land coloured pink in the Ward of Tacarigua
 Containing one thousand eight hundred and fifty seven point nine square metres
 Surveyed by me, with due authority, in March 1999

~~I certify that I have complied with rule 76 under section 14(2)(d) of the Land Surveyors' Ordinance, 1952, and that this plan is correct.~~


Checked by 24 99.06.02

[Signature]
 Land Surveyor, Trinidad and Tobago

Entered Land Surveyor, Trinidad and Tobago 21st April 1999

Original BK. 1197:166





BK. 1197

SPD 495441

L. & S.—54

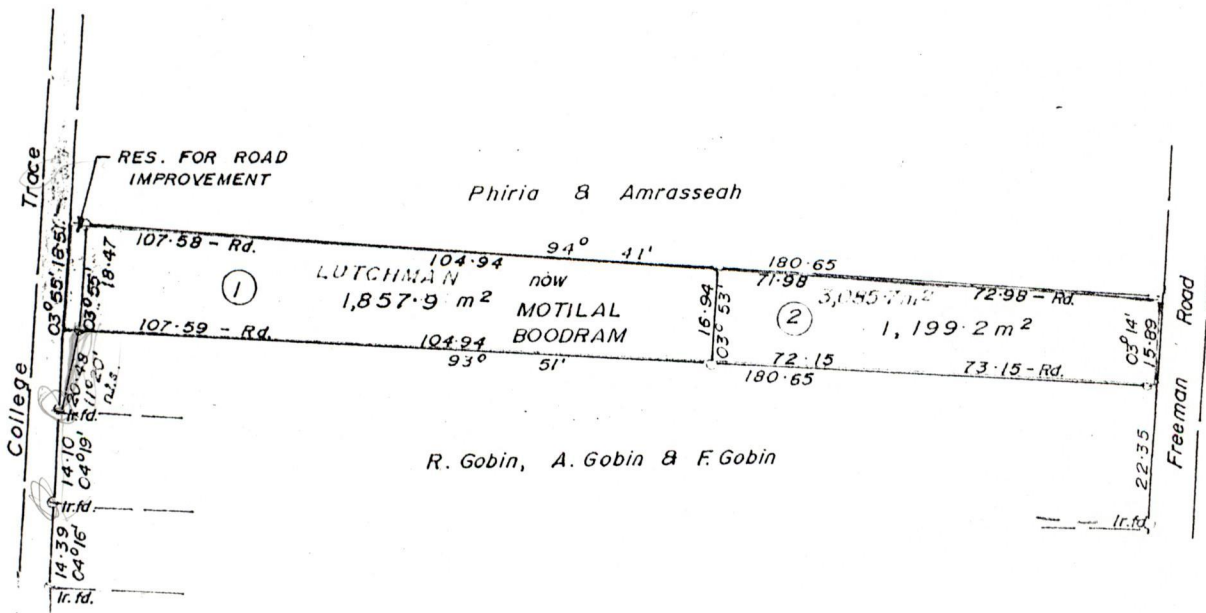
No 18215

R.P.O. Vol.
C.T. Vol. 446

Fol.
Fol. 411

Ward of Tacarigua
County of St. George
Cadastral Sheet B.23.A $\frac{24}{170}$

Vol. 3380 Fol. 171



Approved

Alwyn R. King
Director of Surveys
39.02.22

o Denotes Iron put except where otherwise stated

SCALE 1:1250

Distances are in metres

