1236 96

21

Cadastral Sheet H.1.G. 55D / 1/d

Ward of Charma

County of Nariva

"FONROSE VILLAGE"

G N
Cassini

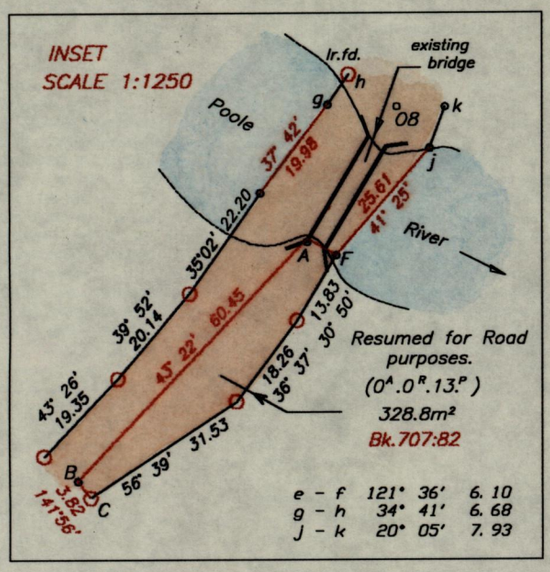


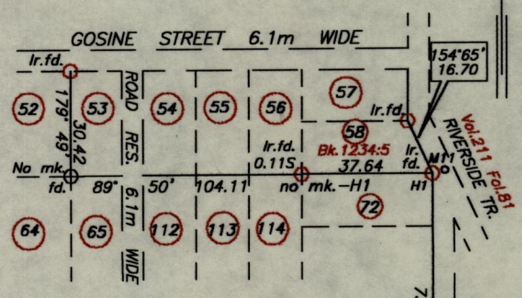


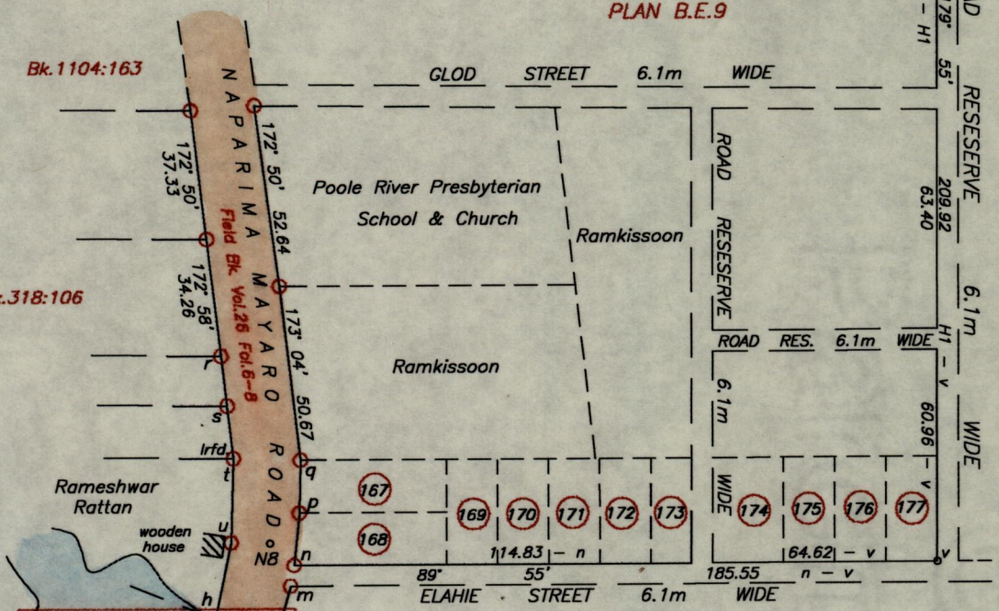


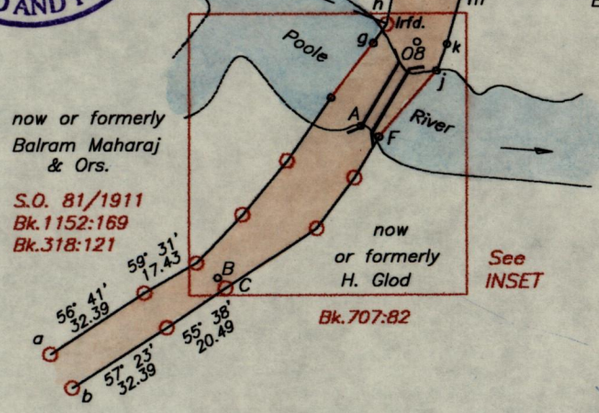


LAND SURVEY BOARD OF TRINIDAD AND TOBAGO
FITZHERBERT REYES
TTLS
0078/2000

LEGEND

| | | | |
|---|---|---|---|
| a - b | 147° | 23' | 11.67 |
| k - m | 15° | 53' | 16.14 |
| m - n | 09° | 26' | 6.12 |
| n - p | 05° | 43' | 15.32 |
| p - q | 01° | 21' | 15.24 |
| r - s | 173° | 04' | 14.50 |
| s - t | 173° | 04' | 15.20 |
| t - u | 181° | 40' | 24.36 |
| u - h | 191° | 40' | 22.80 |
| H1 - M11 | 74° | 55' | 3.62 |
| n - 08 | 214° | 01' | 25.15 |
| 08 - A | 213° | 42' | 29.17 |
| 08 - N8 | 14° | 22' | 28.14 |

o Denotes peg put
⊙ Denotes Iron put unless otherwise stated
Cassini Grid Bearings based on Solar observations

SCALE 1: 2000
Distances are in METRES

PLAN of Right of Way coloured brown in the Ward of Charma
Redefined by me, with due authority, in May 2000 for the Highway Division, Ministry of Works And Transport.
In accordance with Rule 25 (1) of the Land Surveyors' Regulations 1998, I certify that this Plan is correct.

NOTED ON 55D / 1/d
S.H.B.
2000/10/29
ENTERING CHECKED BY
2000·10·29

F.A. Reyes TTLS
Trinidad and Tobago 12th Sept 2000
Land Surveyor
2000·9·18