

1236

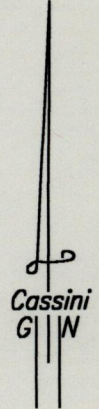
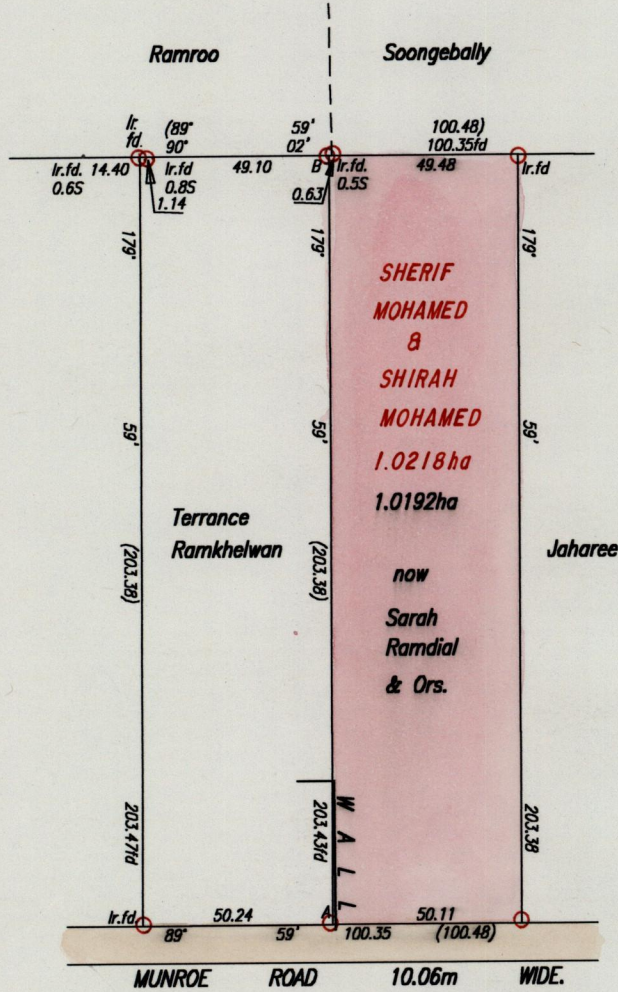
125
336

R.P.O. Vol. 136
C.T. Vol. 1663
Bk.923 Fol.28

Fol. 377
Fol. 201

Ward of Cunupia
County of Caroni
Cadastral Sheet D.3.E. 23F
4/b

108



	B	
Ir.put	203.43	
	38.25	0.4
	0	0.7
Ir.put	A	359° 59'

N.B: AREA OF ENCROACHMENT 21.0m²


○ Denotes Iron put except otherwise stated.
Bearings are based on Solar Observations

SCALE 1:2000

Distances are in Metres

PLAN of a Parcel of land coloured pink in the Ward of Cunupia
Containing one point zero one nine two hectares
Redefined by me, with due authority, in June,1999

I certify that this plan is correct in accordance with Rule 25(1) of
The Land Surveyor's Regulations 1998.



Checked by *M Deonanan*

Entered Trinidad & Tobago Land Surveyor . 19 November . 1999 .
99-11-23