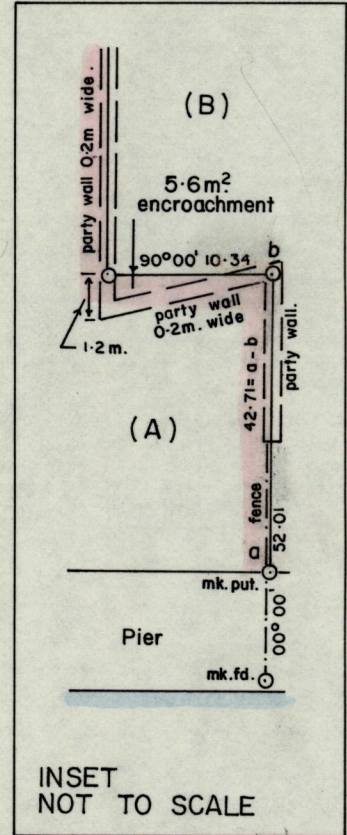
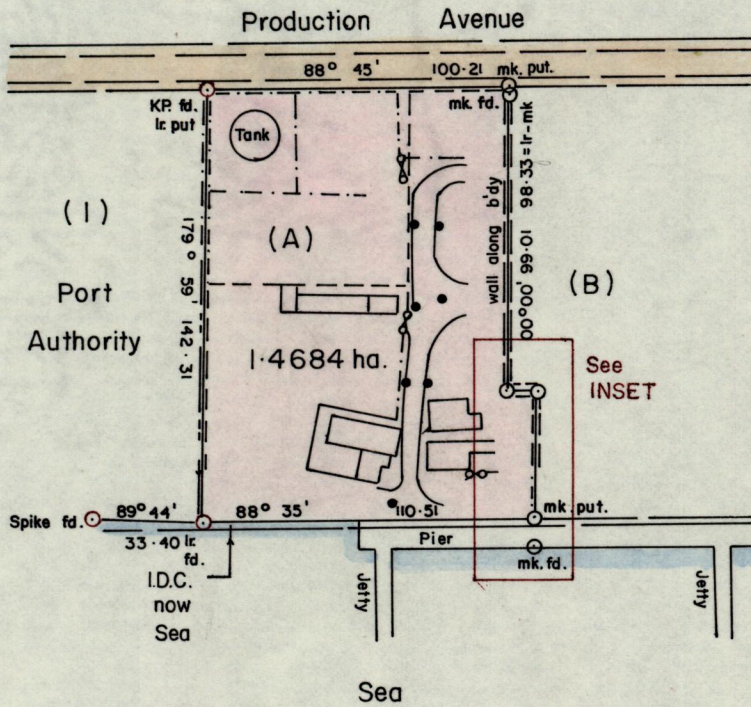
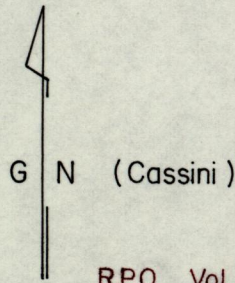


146985

Cadastral Sheet $\frac{23B}{1/a}$ (A.20.0)

City ~~of~~ Port - of - Spain.

County of St. George



- Manhole
- - - Fence
- - - Drain
- - - Wall
- ⌘ Gate

PG 93
 RB 43
 JB 83
 P.B. 93
 R.B. 42
 J. 2.2.2

Bearings are based on Solar Observations
 ○ Denotes no mark put unless otherwise stated.
 ⊙ Denotes Iron put unless otherwise stated.
 add

SCALE 1:2500

Note: To obtain compass bearing subtract minutes Distances are in METRES
 City

PLAN of a Parcel of land coloured pink in the ~~City~~ of Port - of - Spain

Containing one point four six eight four hectares.

Redefined ~~Surveyed~~ by me, with due authority, in August 1994 at the request of ~~for~~ Trinidad and Tobago National Petroleum Marketing Company Limited.

Noted on $\frac{23B}{1/a}$ BC Paul Williams
 Land Surveyor, Trinidad..... August 29..... 19.95.