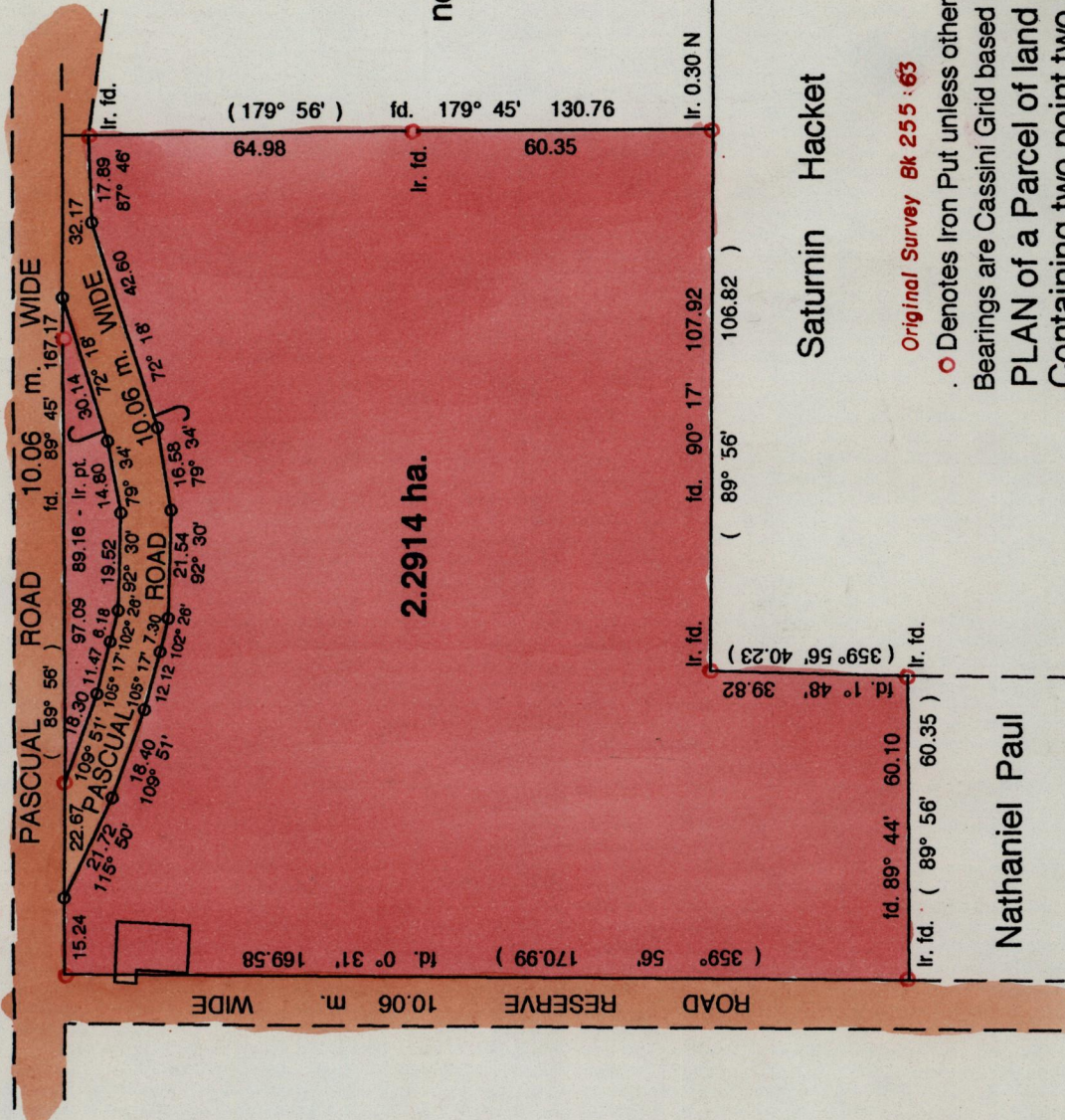


Cadastral Sheet 54.B, (D.24.J.)
2/c

Ward of Pointe-a-Pierre & Savana Grande

County of Victoria



2.2914 ha.

Rampersad

now Peter Malta & Ors.

179° 45' / 2.01 Ir. fd.

Sandy Simon
now P. Britto & Ors.

89° 45' / 94.35 Ir. fd.

Saturnin Hacket

89° 56' / 106.82 Ir. fd.

90° 17' / 107.92 Ir. fd.

89° 56' / 40.23 Ir. fd.

89° 44' / 60.10 Ir. fd.

Nathaniel Paul

Original Survey Bk 255 : 63

SCALE 1 : 1500

Distances are in metres



PLAN of a Parcel of land coloured pink in the Ward of Pointe-a-Pierre & Savana Grande
Containing two point two nine one four hectares

Re-defined by me, with due authority, in May 1999 for Norma Ramdeen.
In accordance with Rule 25(1) of the Land Surveyors' Regulation 1998,

I certify that this plan is correct.

Entering
Checked by 99.8.04
S.H.S. 54B
Harvey S. Ramrekha 99.7.2

Entered on 2/c. 99.08.01 and Surveyor, Trinidad & Tobago 4.06.1999



1236