

Red House 107

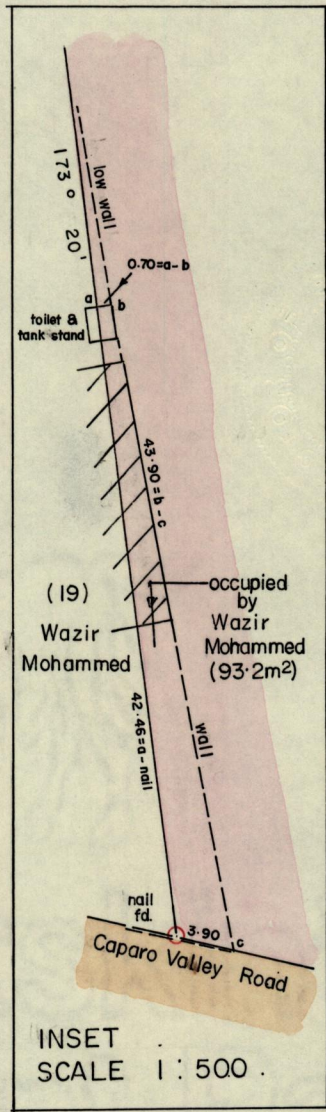
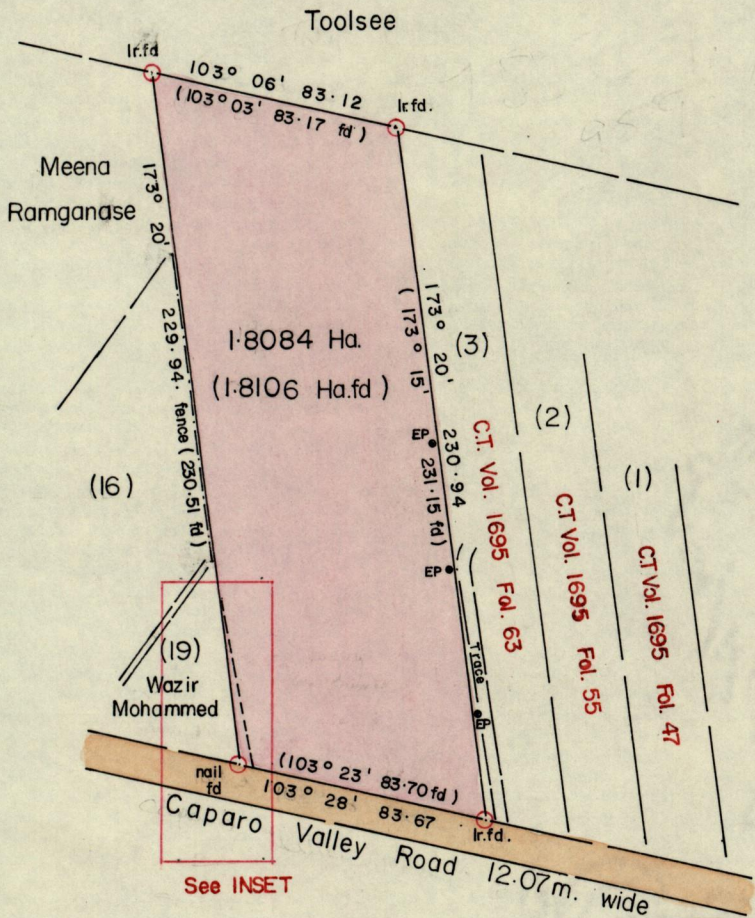
1236

A N^o 5963

G N (Cassini)


L. and S.—53
Cadastral Sheet 34 A / 4/c (D. 8. F)
Ward of Chaguanas
County of Caroni

R.P.O Vol. 959 Fol. 471
C.T Vol. 1702 Fol. 281



References
Bk. 985 Fol. 29.
Bk. 1233 Fol. 199

EP - electricity pole



Bearings are based on solar observations
add

SCALE 1 : 2500

Note: To obtain compass bearing subtract minutes Distances are in METRES

PLAN of a Parcel of land coloured pink in the Ward of Chaguanas

Containing one point eight zero eight four hectares

Redefined Surveyed by me, with due authority, in April 2000 at the request of Tajmool Hosein for

In accordance with Rule 25(1) of the Land Surveyors Regulations 1998. I certify that this plan is correct.

ENTERED ON 34A / 4/c
14/08/2000 G.M.B.
ENTERING
CHECKED BY *[Signature]*

Curtis Gokool
Land Surveyor, Trinidad and Tobago
April 12 2000

1819

L. and S. 2-25


1836

Central Sheet

Kind of

Count of

A No 5263



Coatskin
Paper

200