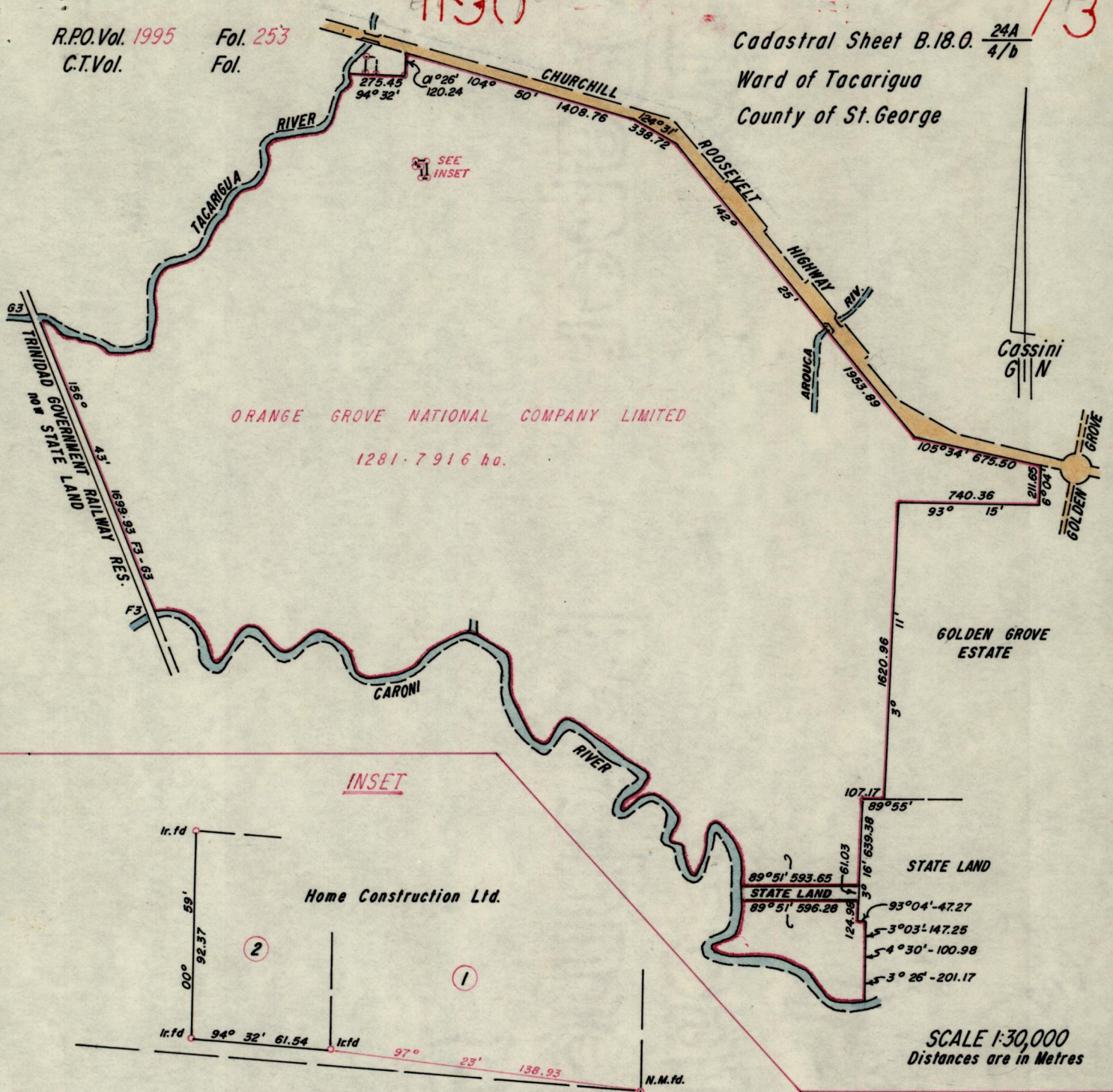


11985

73



SCALE 1:2500
Distances are in Metres

Approved *David Charles*
Director of Surveys
91-08-19

Bearings are based on solar observations

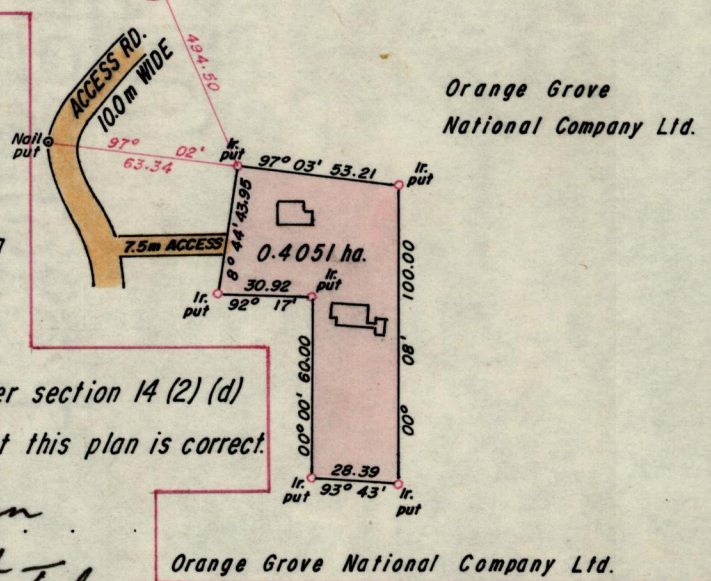
PLAN of a parcel of land coloured pink in the Ward of Tacarigua
Containing zero point four zero five one hectares

Surveyed by me with due authority in July 1990

I certify that I have complied with rule 76 under section 14 (2) (d)
of the Land Surveyors Ordinance 1952 and that this plan is correct.


Checked by *Grancher* 17/7/91 *A. Conanan*

Entered . . . Land Surveyor, Trinidad. 11th July 1990



A
190806

Original Survey in Plain K.T. 36



at Top
11