

1196

726

R.P.O. Vol. 22

Fol. 453

C.T Vol. 830

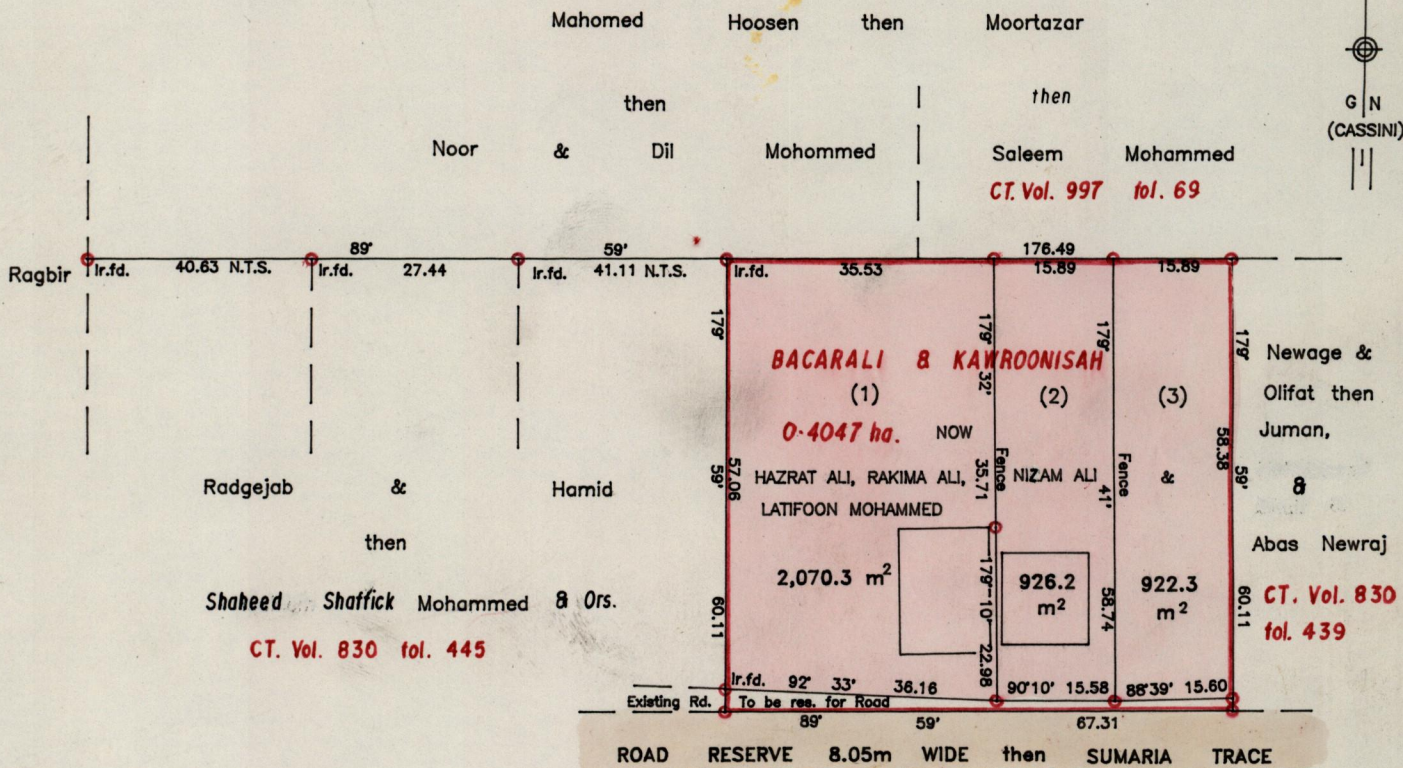
Fol. 451

Ward of Cunipia

County of Caroni

Cadastral Sheet (D.2.H) $\frac{23F}{4/c}$

Vide Plan D.H. 80



A. D. 5/3/97

Approved *E. A. Quilley*
Director of Surveys
970305

SCALE 1/1000

○ Denotes Iron put except otherwise stated otherwise.
Bearings are cassini grid based on solar observations. Distances are in metres

Plan of 3 Parcels of land coloured pink in the Ward of Cunipia
Containing together three thousand nine hundred and eighteen point eight square metres
Surveyed by me with due authority, in January, 1993

I, certify that I have complied with rule 76 under section 14 (2)(d) of the
Land Surveyors' Ordinance 1952, and that this plan is correct.


Checked by *[Signature]* 27/2/97 *[Signature]*

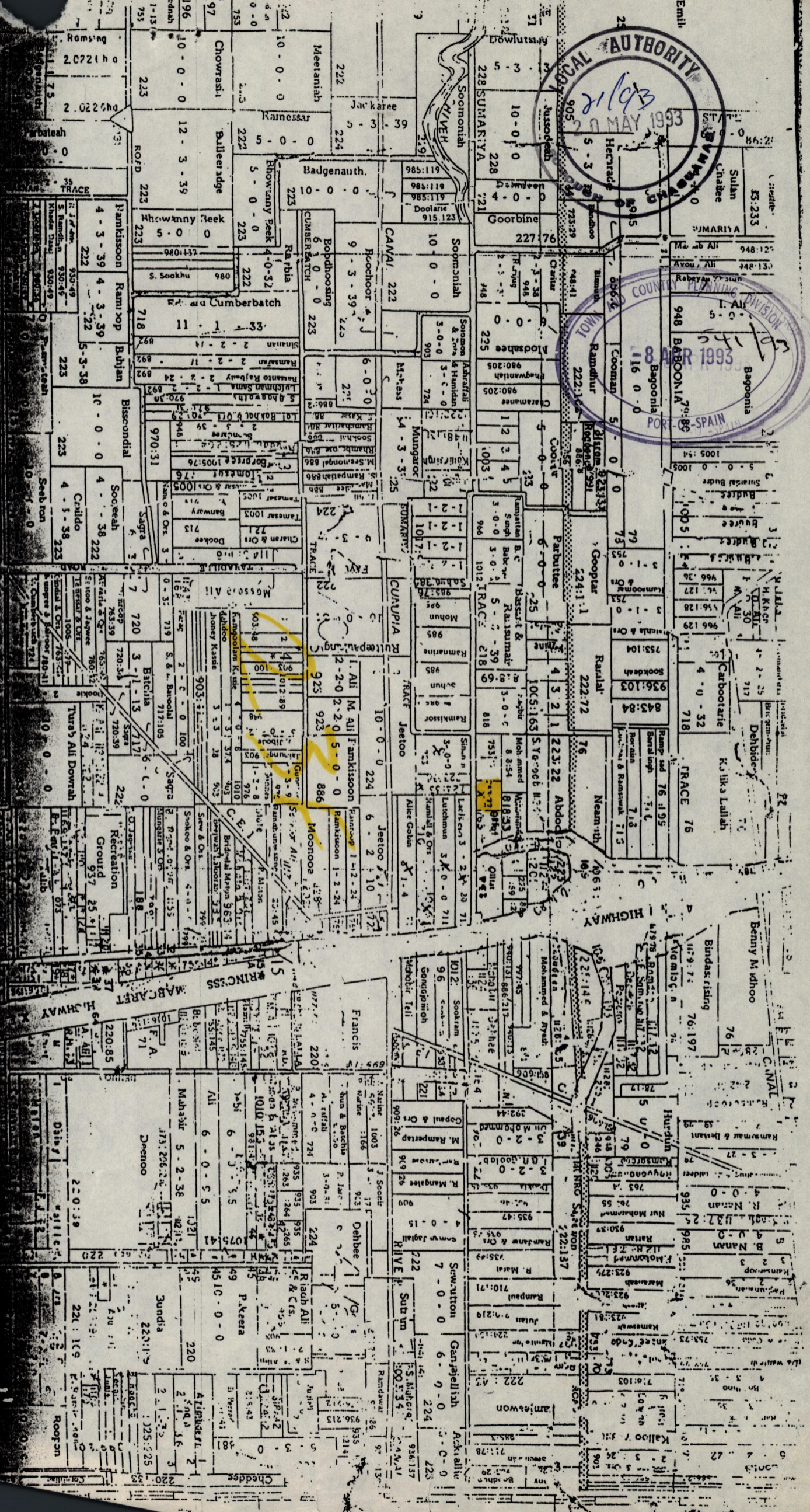
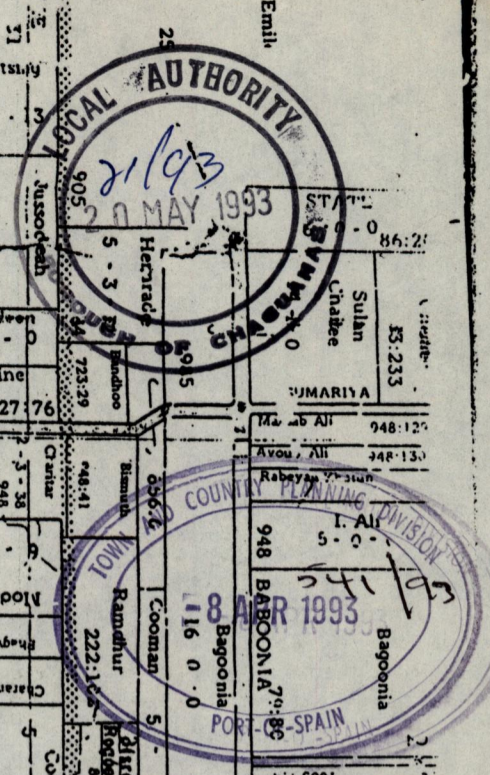
Entered Land Surveyor, Trinidad & Tobago 2nd February, 1996.

CUTHBERT E. BAZIL
LICENSED LAND SURVEYOR

Original Survey 753: 77

[Faint handwritten signature]
1908





Vertical text on the left side of the map, including the word 'ROAD' and various plot numbers and area measurements. The text is oriented vertically, reading from bottom to top.

Vertical text on the right side of the map, including the word 'ROAD' and various plot numbers and area measurements. The text is oriented vertically, reading from bottom to top.

